

+NOTICE!!

These documents have been scanned!

Do not place un-scanned documents beneath this notice!

Do not remove this notice from this file!

GPO Jacket No. 560-102
Print Order 61540
Rise Business Services, LLC
Job=AZ15 9/11/2019



Box Number= AZ15234



Claim Begin-End: AMC451902-AMC451945

1 Initial Receipt



AZ15234-6

AMC448147-AMC457012

United States Department of the Interior
Bureau of Land Management
 DIV OF LANDS, MINRLS & ENERGY
 ONE N CENTRAL AVE
 PHOENIX, AZ 85004 -4427
 Phone: 602-417-9200

Receipt

No: 4220168

Transaction #: 4335365	
Date of Transaction: 07/26/2018	
CUSTOMER:	
	CORIZONA LLC 242 LINDEN ST FORT COLLINS, CO 80524-2424 US

ENTERED

AUG 02 2018

BY: Rjm

LINE #	QTY	DESCRIPTION	REMARKS	UNIT PRICE	TOTAL
1	44.00	LOCATABLE MINERALS / MINING CLAIMS- NEW, UNADJUD, ONE OR MORE AUTH NOS / NEW MINING CLAIM PROCESSING FEE CASES: AMC451902/\$20.00, AMC451903/\$20.00, AMC451904/\$20.00, AMC451905/\$20.00, AMC451906/\$20.00, AMC451907/\$20.00, AMC451908/\$20.00, AMC451909/\$20.00, AMC451910/\$20.00, AMC451911/\$20.00, AMC451912/\$20.00, AMC451913/\$20.00, AMC451914/\$20.00, AMC451915/\$20.00, AMC451916/\$20.00, AMC451917/\$20.00, AMC451918/\$20.00, AMC451919/\$20.00, AMC451920/\$20.00, AMC451921/\$20.00, AMC451922/\$20.00, AMC451923/\$20.00, AMC451924/\$20.00, AMC451925/\$20.00, AMC451926/\$20.00, AMC451927/\$20.00, AMC451928/\$20.00, AMC451929/\$20.00, AMC451930/\$20.00, AMC451931/\$20.00, AMC451932/\$20.00, AMC451933/\$20.00, AMC451934/\$20.00, AMC451935/\$20.00, AMC451936/\$20.00, AMC451937/\$20.00, AMC451938/\$20.00, AMC451939/\$20.00, AMC451940/\$20.00, AMC451941/\$20.00, AMC451942/\$20.00, AMC451943/\$20.00, AMC451944/\$20.00, AMC451945/\$20.00		- n/a -	880.00
2	44.00	LOCATABLE MINERALS / MINING CLAIMS- NEW, UNADJUD, ONE OR MORE AUTH NOS / NEW MINING CLAIMS LOCATION FEE CASES: AMC451902/\$37.00, AMC451903/\$37.00,		- n/a -	1628.00

		AMC451904/\$37.00, AMC451905/\$37.00, AMC451906/\$37.00, AMC451907/\$37.00, AMC451908/\$37.00, AMC451909/\$37.00, AMC451910/\$37.00, AMC451911/\$37.00, AMC451912/\$37.00, AMC451913/\$37.00, AMC451914/\$37.00, AMC451915/\$37.00, AMC451916/\$37.00, AMC451917/\$37.00, AMC451918/\$37.00, AMC451919/\$37.00, AMC451920/\$37.00, AMC451921/\$37.00, AMC451922/\$37.00, AMC451923/\$37.00, AMC451924/\$37.00, AMC451925/\$37.00, AMC451926/\$37.00, AMC451927/\$37.00, AMC451928/\$37.00, AMC451929/\$37.00, AMC451930/\$37.00, AMC451931/\$37.00, AMC451932/\$37.00, AMC451933/\$37.00, AMC451934/\$37.00, AMC451935/\$37.00, AMC451936/\$37.00, AMC451937/\$37.00, AMC451938/\$37.00, AMC451939/\$37.00, AMC451940/\$37.00, AMC451941/\$37.00, AMC451942/\$37.00, AMC451943/\$37.00, AMC451944/\$37.00, AMC451945/\$37.00			
3	44.00	LOCATABLE MINERALS / MINING CLAIMS- NEW, UNADJUD, ONE OR MORE AUTH NOS / NEW MINING CLAIMS MAINTENANCE FEE CASES: AMC451902/\$155.00, AMC451903/\$155.00, AMC451904/\$155.00, AMC451905/\$155.00, AMC451906/\$155.00, AMC451907/\$155.00, AMC451908/\$155.00, AMC451909/\$155.00, AMC451910/\$155.00, AMC451911/\$155.00, AMC451912/\$155.00, AMC451913/\$155.00, AMC451914/\$155.00, AMC451915/\$155.00, AMC451916/\$155.00, AMC451917/\$155.00, AMC451918/\$155.00, AMC451919/\$155.00, AMC451920/\$155.00, AMC451921/\$155.00, AMC451922/\$155.00, AMC451923/\$155.00, AMC451924/\$155.00, AMC451925/\$155.00, AMC451926/\$155.00, AMC451927/\$155.00, AMC451928/\$155.00, AMC451929/\$155.00, AMC451930/\$155.00, AMC451931/\$155.00, AMC451932/\$155.00, AMC451933/\$155.00, AMC451934/\$155.00, AMC451935/\$155.00, AMC451936/\$155.00, AMC451937/\$155.00, AMC451938/\$155.00, AMC451939/\$155.00, AMC451940/\$155.00, AMC451941/\$155.00, AMC451942/\$155.00, AMC451943/\$155.00, AMC451944/\$155.00, AMC451945/\$155.00		- n/a -	6820.00
TOTAL:					\$9,328.00

PAYMENT INFORMATION

1	AMOUNT:	9328.00	POSTMARKED:	N/A
	TYPE:	CHECK	RECEIVED:	07/26/2018
	CHECK NO:	155		
	NAME:	GRAPEVINE RESOURCES LLC 2149 E BELMONT AVENUE PHOENIX AZ 85020-4754 US		

REMARKS

This receipt was generated by the automated BLM Collections and Billing System and is a paper representation of a portion of the official electronic record contained therein.

NOTICE!!

These documents have been scanned!

Do not place un-scanned documents beneath this notice!

Do not remove this notice from this file!

GPO Jacket No. 560-102
Print Order 61540
Rise Business Services, LLC
Job=AZ15 9/11/2019



Box Number= AZ15234



Claim Begin-End: AMC451902-AMC451945

2 Correspondence



AZ15234-6

AMC448147-AMC457012



United States Department of the Interior



BUREAU OF LAND MANAGEMENT

Arizona State Office

One North Central Avenue, Suite 800

Phoenix, Arizona 85004-4427

www.blm.gov/az/

NOV 08 2019

AFTER SCANNING RETURN TO PBM

In Reply Refer To:
3800 (9200) PB
AMC450751; AMC451902;

CERTIFIED MAIL - RETURN RECEIPT REQUESTED No. 9214 8901 9403 8398 3152 14

DECISION

CORIZONA LLC	:	This decision affects those claims
201 MILWAUKEE ST STE 200	:	shown on the attached list(s).
DENVER, CO 80206-5013	:	

SEE ATTACHMENT(S) FOR CLAIM NAMES AND AMC NUMBERS

MINING CLAIMS DECLARED FORFEITED

The mining claims listed above have been declared forfeited as of September 1, 2019, for failure to timely file the required maintenance fee payment or small miner's maintenance fee waiver (waiver).

Claimants are required to pay an annual non-refundable maintenance fee of \$165 per 20 acres or portion thereof, or submit a waiver, on or before September 1 of each year. These requirements were established by 30 U.S.C. 28f-1, as amended, and 43 CFR 3834 and 3835.

Our records do not show receipt of a maintenance fee payment or small miner waiver filed on or before the due date. Therefore, the claims listed above are forfeited.

Reclamation Requirements

This decision does not relieve you of the liability for reclamation of all areas disturbed by your activities on lands covered by the subject mining claim(s) and/or site(s). After you complete the reclamation, you must notify the authorized officer of the appropriate surface managing agency so that the authorized officer may conduct a final site inspection and determine whether you may be released from liability. If you fail to reclaim the land to the satisfaction of the authorized officer, the surface management agency may cite you for noncompliance under its surface management regulations. For land administered by the Bureau of Land Management (BLM), if you fail to reclaim the land to the satisfaction of the authorized officer as required in 43 CFR

US Department of the Interior
Bureau of Land Management
1 N Central Ave Ste 800
Phoenix, AZ 85004

USPS CERTIFIED MAIL



9214 8901 9403 8398 3152 14

CORIZONA LLC
201 MILWAUKEE ST STE 200
DENVER CO 80206-5013

LIST OF CLAIMS FOR 2020 CLOSURE

CORIZONA LLC
201 MILWAUKEE ST STE 200
DENVER CO 80206-5013

4

CLAIM NUMBER	LEAD FILE NUMBER	CLAIM NAME
AMC450751	AMC450751	GC 41
AMC450752	AMC450751	GC 42
AMC450753	AMC450751	GC 43
AMC450754	AMC450751	GC 44
AMC450755	AMC450751	GC 45
AMC450756	AMC450751	GC 46
AMC450757	AMC450751	GC 47
AMC450758	AMC450751	GC 48
AMC450759	AMC450751	GC 49
AMC450760	AMC450751	GC 50
AMC450761	AMC450751	GC 51
AMC450762	AMC450751	GC 52
AMC450763	AMC450751	GC 53
AMC450764	AMC450751	GC 54
AMC450765	AMC450751	GC 63
AMC450766	AMC450751	GC 64
AMC450767	AMC450751	GC 65
AMC450768	AMC450751	GC 66
AMC450769	AMC450751	GC 67
AMC450770	AMC450751	GC 68
AMC450771	AMC450751	GC 69
AMC450772	AMC450751	GC 70
AMC450773	AMC450751	GC 71
AMC450774	AMC450751	GC 72
AMC450775	AMC450751	GC 81
AMC450776	AMC450751	GC 82
AMC450777	AMC450751	GC 83
AMC450778	AMC450751	GC 84
AMC450779	AMC450751	GC 85
AMC450780	AMC450751	GC 86
AMC450781	AMC450751	GC 87
AMC450782	AMC450751	GC 88
AMC450783	AMC450751	GC 89
AMC450784	AMC450751	GC 90
AMC450785	AMC450751	GC 91
AMC450786	AMC450751	GC 92
AMC450787	AMC450751	GC 93
AMC450788	AMC450751	GC 94
AMC450789	AMC450751	GC 95
AMC450790	AMC450751	GC 96
AMC450791	AMC450751	GC 97
AMC450792	AMC450751	GC 98
AMC450793	AMC450751	GC 99

CLAIM NUMBER	LEAD FILE NUMBER	CLAIM NAME
AMC450794	AMC450751	GC 100
AMC450795	AMC450751	GC 101
AMC450796	AMC450751	GC 102
AMC450797	AMC450751	GC 103
AMC450798	AMC450751	GC 104
AMC450799	AMC450751	GC 105
AMC450800	AMC450751	GC 106
AMC450801	AMC450751	GC 107
AMC450802	AMC450751	GC 108
AMC450803	AMC450751	GC 109
AMC450804	AMC450751	GC 110
AMC450805	AMC450751	GC 111
AMC450806	AMC450751	GC 112
AMC450807	AMC450751	GC 113
AMC450808	AMC450751	GC 114
AMC450809	AMC450751	GC 115
AMC450810	AMC450751	GC 116
AMC450811	AMC450751	GC 117
AMC450812	AMC450751	GC 118
AMC450813	AMC450751	GC 159
AMC450814	AMC450751	GC 160
AMC450815	AMC450751	GC 161
AMC450816	AMC450751	GC 162
AMC450817	AMC450751	GC 163
AMC450818	AMC450751	GC 164
AMC450819	AMC450751	GC 165
AMC450820	AMC450751	GC 166
AMC450821	AMC450751	GC 167
AMC450822	AMC450751	GC 168
AMC450823	AMC450751	GC 223
AMC450824	AMC450751	GC 224
AMC450825	AMC450751	GC 225
AMC450826	AMC450751	GC 226
AMC450827	AMC450751	GC 227
AMC450828	AMC450751	GC 228
AMC450829	AMC450751	GC 229
AMC450830	AMC450751	GC 230
AMC450831	AMC450751	GC 231
AMC450832	AMC450751	GC 232
AMC450833	AMC450751	GC 233
AMC450834	AMC450751	GC 234
AMC450835	AMC450751	GC 235
AMC450836	AMC450751	GC 236

LIST OF CLAIMS FOR 2020 CLOSURE

CORIZONA LLC
201 MILWAUKEE ST STE 200
DENVER CO 80206-5013

CLAIM NUMBER	LEAD FILE NUMBER	CLAIM NAME
AMC450837	AMC450751	GC 237
AMC450838	AMC450751	GC 238
AMC450839	AMC450751	GC 239
AMC450840	AMC450751	GC 240
AMC450841	AMC450751	GC 241
AMC450842	AMC450751	GC 242
AMC450843	AMC450751	GC 243
AMC450844	AMC450751	GC 244
AMC450845	AMC450751	GC 245
AMC450846	AMC450751	GC 246
AMC450847	AMC450751	GC 247
AMC450848	AMC450751	GC 248
AMC450849	AMC450751	GC 249
AMC450850	AMC450751	GC 250
AMC450851	AMC450751	GC 251
AMC450852	AMC450751	GC 252
AMC450853	AMC450751	GC 253
AMC450854	AMC450751	GC 254
AMC451902	AMC451902	GC-192
AMC451903	AMC451902	GC-193
AMC451904	AMC451902	GC-194
AMC451905	AMC451902	GC-195
AMC451906	AMC451902	GC-196
AMC451907	AMC451902	GC-197
AMC451908	AMC451902	GC-198
AMC451909	AMC451902	GC-200
AMC451910	AMC451902	GC-202
AMC451911	AMC451902	GC-203
AMC451912	AMC451902	GC-204
AMC451913	AMC451902	GC-205
AMC451914	AMC451902	GC-206
AMC451915	AMC451902	GC-207
AMC451916	AMC451902	GC-208
AMC451917	AMC451902	GC-255
AMC451918	AMC451902	GC-256
AMC451919	AMC451902	GC-257
AMC451920	AMC451902	GC-258
AMC451921	AMC451902	GC-259
AMC451922	AMC451902	GC-260
AMC451923	AMC451902	GC-261
AMC451924	AMC451902	GC-262
AMC451925	AMC451902	GC-263
AMC451926	AMC451902	GC-264
AMC451927	AMC451902	GC-265
AMC451928	AMC451902	GC-266

CLAIM NUMBER	LEAD FILE NUMBER	CLAIM NAME
AMC451929	AMC451902	GC-267
AMC451930	AMC451902	GC-268
AMC451931	AMC451902	GC-269
AMC451932	AMC451902	GC-270
AMC451933	AMC451902	GC-271
AMC451934	AMC451902	GC-272
AMC451935	AMC451902	GC-273
AMC451936	AMC451902	GC-274
AMC451937	AMC451902	GC-275
AMC451938	AMC451902	GC-276
AMC451939	AMC451902	GC-277
AMC451940	AMC451902	GC-278
AMC451941	AMC451902	GC-279
AMC451942	AMC451902	GC-280
AMC451943	AMC451902	GC-281
AMC451944	AMC451902	GC-283
AMC451945	AMC451902	GC-282



Return address:

US DEPARTMENT OF THE INTERIOR
BUREAU OF LAND MANAGEMENT
1 N CENTRAL AVE STE 800
PHOENIX, AZ 85004

Recipient address:

CORIZONA LLC
201 MILWAUKEE ST STE 200
DENVER CO 80206-5013

USPS CERTIFIED MAIL



9214 8901 9403 8398 3152 14

USPS Tracking Label Number: 9214 8901 9403 8398 3152 14

USPS Tracking History	Postal Facility	ZIP	Date	Time
ORIGIN ACCEPTANCE		PHOENIX,AZ 85004		11/13/2019 20:14
ACCEPTED AT USPS FACILITY 10		PHOENIX,AZ 85026		11/13/2019 20:29
PROCESSED THROUGH USPS FACILITY		PHOENIX,AZ 85026		11/13/2019 21:29
PRE-SHIPMENT INFO SENT USPS AWAITS ITEM		PHOENIX,AZ 85004		11/14/2019 21:21
PROCESSED THROUGH USPS FACILITY		DENVER,CO 80266		11/15/2019 12:16
PROCESSED THROUGH USPS FACILITY		DENVER,CO 80266		11/16/2019 04:27
DEPART USPS FACILITY		DENVER,CO 80266		11/16/2019 23:07
PROCESSED THROUGH USPS FACILITY		COLORADO SPRINGS,CO 80910		11/27/2019 16:36
DEPART USPS FACILITY		COLORADO SPRINGS,CO 80910		11/27/2019 20:29
PROCESSED THROUGH USPS FACILITY		COLORADO SPRINGS,CO 80910		11/30/2019 19:55
PROCESSED THROUGH USPS FACILITY		PHOENIX,AZ 85026		12/02/2019 23:42
PROCESSED THROUGH USPS FACILITY		PHOENIX,AZ 85026		12/03/2019 01:35
ARRIVAL AT UNIT		PHOENIX,AZ 85034		12/03/2019 06:47
DELIVERED FRONT DESK/RECEPTION/MAIL ROOM		PHOENIX,AZ 85004		12/03/2019 12:49

**NO
DOCUMENTS
FOUND**

NO DOCUMENTS FOUND
NO DOCUMENTS FOUND

NOTICE!!

These documents have been scanned!

Do not place un-scanned documents beneath this notice!

Do not remove this notice from this file!

GPO Jacket No. 560-102
Print Order 61540
Rise Business Services, LLC
Job=AZ15 9/11/2019



Box Number= AZ15234



Claim Begin-End: AMC451902-AMC451945

3 Transfers



AZ15234-6

AMC448147-AMC457012

**NO
DOCUMENTS
FOUND**

NO DOCUMENTS FOUND
NO DOCUMENTS FOUND

NOTICE!!

These documents have been scanned!

Do not place un-scanned documents beneath this notice!

Do not remove this notice from this file!

GPO Jacket No. 560-102
Print Order 61540
Rise Business Services, LLC
Job=AZ15 9/11/2019



Box Number= AZ15234



Claim Begin-End: AMC451902-AMC451945

4 Annual Filings



AZ15234-6

AMC448147-AMC457012

Amc 450357

450751

451902

Corizona LLC
c/o Daniel P. Laux
Grapevine Resources LLC
580 S Prospectors Rd
Apache Junction AZ 85119

August 22, 2018

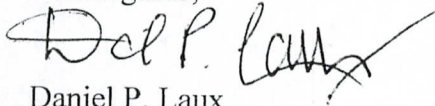
Arizona State Office
Bureau of Land Management
One N Central Ave, Suite 800
Phoenix AZ 85004-4427

RECEIVED
BLM AZ STATE OFFICE
2018 AUG 27 P 2:46
PHOENIX, ARIZONA


Dear Arizona State Office Personnel,

Enclosed is a check for \$29,140 for maintenance fees for 188 unpatented mining claims listed on Exhibit A.

Best regards,



Daniel P. Laux
Agent
Corizona LLC

ENTERED
AUG 30 2018
BY: 

4247716

Exhibit A - Yavapai County Claim Listing

Corizona LLC

08/22/18

Claim Name	Claimant Name	AMC#	Yavapai Co. Info	TWP	RNG	SEC(S)
GC 1	GRAPEVINE RESOURCES LLC	AMC450357	2018-0015475	14N	2E	8
GC 2	GRAPEVINE RESOURCES LLC	AMC450358	2018-0015476	14N	2E	8
GC 3	GRAPEVINE RESOURCES LLC	AMC450359	2018-0015477	14N	2E	8
GC 4	GRAPEVINE RESOURCES LLC	AMC450360	2018-0015478	14N	2E	8
GC 5	GRAPEVINE RESOURCES LLC	AMC450361	2018-0015479	14N	2E	8
GC 6	GRAPEVINE RESOURCES LLC	AMC450362	2018-0015480	14N	2E	8
GC 7	GRAPEVINE RESOURCES LLC	AMC450363	2018-0015481	14N	2E	8
GC 8	GRAPEVINE RESOURCES LLC	AMC450364	2018-0015482	14N	2E	8
GC 9	GRAPEVINE RESOURCES LLC	AMC450365	2018-0015483	14N	2E	8
GC 10	GRAPEVINE RESOURCES LLC	AMC450366	2018-0015484	14N	2E	8
GC 11	GRAPEVINE RESOURCES LLC	AMC450367	2018-0018530	14N	2E	8
GC 12	GRAPEVINE RESOURCES LLC	AMC450368	2018-0015486	14N	2E	8
GC 13	GRAPEVINE RESOURCES LLC	AMC450369	2018-0015487	14N	2E	8
GC 14	GRAPEVINE RESOURCES LLC	AMC450370	2018-0015488	14N	2E	8
GC 15	GRAPEVINE RESOURCES LLC	AMC450371	2018-0015489	14N	2E	8
GC 16	GRAPEVINE RESOURCES LLC	AMC450372	2018-0015490	14N	2E	8
GC 17	GRAPEVINE RESOURCES LLC	AMC450373	2018-0015491	14N	2E	8
GC 18	GRAPEVINE RESOURCES LLC	AMC450374	2018-0015492	14N	2E	8
GC 19	GRAPEVINE RESOURCES LLC	AMC450375	2018-0015493	14N	2E	8
GC 20	GRAPEVINE RESOURCES LLC	AMC450376	2018-0015494	14N	2E	8
GC 21	GRAPEVINE RESOURCES LLC	AMC450377	2018-0015495	14N	2E	8
GC 22	GRAPEVINE RESOURCES LLC	AMC450378	2018-0015496	14N	2E	9
GC 23	GRAPEVINE RESOURCES LLC	AMC450379	2018-0015497	14N	2E	8/9
GC 24	GRAPEVINE RESOURCES LLC	AMC450380	2018-0015498	14N	2E	9
GC 25	GRAPEVINE RESOURCES LLC	AMC450381	2018-0015499	14N	2E	8/9
GC 26	GRAPEVINE RESOURCES LLC	AMC450382	2018-0015500	14N	2E	9
GC 27	GRAPEVINE RESOURCES LLC	AMC450383	2018-0015501	14N	2E	8/9
GC 28	GRAPEVINE RESOURCES LLC	AMC450384	2018-0015502	14N	2E	9
GC 29	GRAPEVINE RESOURCES LLC	AMC450385	2018-0015503	14N	2E	8/9
GC 30	GRAPEVINE RESOURCES LLC	AMC450386	2018-0015504	14N	2E	9
GC 31	GRAPEVINE RESOURCES LLC	AMC450387	2018-0015505	14N	2E	8/9
GC 32	GRAPEVINE RESOURCES LLC	AMC450388	2018-0015506	14N	2E	9
GC 33	GRAPEVINE RESOURCES LLC	AMC450389	2018-0015507	14N	2E	8/9
GC 34	GRAPEVINE RESOURCES LLC	AMC450390	2018-0015508	14N	2E	9
GC 35	GRAPEVINE RESOURCES LLC	AMC450391	2018-0015509	14N	2E	4/5/8/9
GC 36	GRAPEVINE RESOURCES LLC	AMC450392	2018-0015510	14N	2E	4/9
GC 37	GRAPEVINE RESOURCES LLC	AMC450393	2018-0015511	14N	2E	25/26
GC 38	GRAPEVINE RESOURCES LLC	AMC450394	2018-0015512	14N	2E	25
GC 39	GRAPEVINE RESOURCES LLC	AMC450395	2018-0015513	14N	2E	25/26
GC 40	GRAPEVINE RESOURCES LLC	AMC450396	2018-0015514	14N	2E	25
GC 41	CORIZONA LLC	AMC450751	2018-0025072	14N	2E	8

PHOENIX, ARIZONA

BLM AZ STATE OFFICE

AUG 27 2:46 PM

Exhibit A - Yavapai County Claim Listing

Corizona LLC

08/22/18

Claim Name	Claimant Name	AMC#	Yavapai Co. Info	TWP	RNG	SEC(S)
GC 42	CORIZONA LLC	AMC450752	2018-0025073	14N	2E	5/8
GC 43	CORIZONA LLC	AMC450753	2018-0025074	14N	2E	5
GC 44	CORIZONA LLC	AMC450754	2018-0025075	14N	2E	5
GC 45	CORIZONA LLC	AMC450755	2018-0025076	14N	2E	5
GC 46	CORIZONA LLC	AMC450756	2018-0025077	14N	2E	5
GC 47	CORIZONA LLC	AMC450757	2018-0025078	14N	2E	5
GC 48	CORIZONA LLC	AMC450758	2018-0025079	14N	2E	5
GC 49	CORIZONA LLC	AMC450759	2018-0025080	14N	2E	5
GC 50	CORIZONA LLC	AMC450760	2018-0025081	14N	2E	5
GC 51	CORIZONA LLC	AMC450761	2018-0025082	14N	2E	5
GC 52	CORIZONA LLC	AMC450762	2018-0025083	14N	2E	5
GC 53	CORIZONA LLC	AMC450763	2018-0025084	14N	2E	5
GC 54	CORIZONA LLC	AMC450764	2018-0025085	14N	2E	5
GC 63	CORIZONA LLC	AMC450765	2018-0025086	14N	2E	4/5
GC 64	CORIZONA LLC	AMC450766	2018-0025087	14N	2E	4
GC 65	CORIZONA LLC	AMC450767	2018-0025088	14N	2E	4/5
GC 66	CORIZONA LLC	AMC450768	2018-0025089	14N	2E	4
GC 67	CORIZONA LLC	AMC450769	2018-0025090	14N	2E	4/5
GC 68	CORIZONA LLC	AMC450770	2018-0025091	14N	2E	4
GC 69	CORIZONA LLC	AMC450771	2018-0025092	14N	2E	4/5
GC 70	CORIZONA LLC	AMC450772	2018-0025093	14N	2E	4
GC 71	CORIZONA LLC	AMC450773	2018-0025094	14N	2E	4/5
GC 72	CORIZONA LLC	AMC450774	2018-0025095	14N	2E	4
GC 81	CORIZONA LLC	AMC450775	2018-0025096	14N	2E	17
GC 82	CORIZONA LLC	AMC450776	2018-0025097	14N	2E	17
GC 83	CORIZONA LLC	AMC450777	2018-0025098	14N	2E	8/17
GC 84	CORIZONA LLC	AMC450778	2018-0025099	14N	2E	16
GC 85	CORIZONA LLC	AMC450779	2018-0025100	14N	2E	16
GC 86	CORIZONA LLC	AMC450780	2018-0025101	14N	2E	16/17
GC 87	CORIZONA LLC	AMC450781	2018-0025102	14N	2E	16
GC 88	CORIZONA LLC	AMC450782	2018-0025103	14N	2E	16/17
GC 89	CORIZONA LLC	AMC450783	2018-0025104	14N	2E	16
GC 90	CORIZONA LLC	AMC450784	2018-0025105	14N	2E	16/17
GC 91	CORIZONA LLC	AMC450785	2018-0025106	14N	2E	16
GC 92	CORIZONA LLC	AMC450786	2018-0025107	14N	2E	16/17
GC 93	CORIZONA LLC	AMC450787	2018-0025108	14N	2E	16
GC 94	CORIZONA LLC	AMC450788	2018-0025109	14N	2E	8/9/16/17
GC 95	CORIZONA LLC	AMC450789	2018-0025110	14N	2E	9/16
GC 96	CORIZONA LLC	AMC450790	2018-0025111	14N	2E	15/16/21/22
GC 97	CORIZONA LLC	AMC450791	2018-0025112	14N	2E	16
GC 98	CORIZONA LLC	AMC450792	2018-0025113	14N	2E	15/16

PHOENIX, ARIZONA
 2018 AUG 29 10 25 AM
 RECEIVED
 BLM AT STATE OFFICE

Exhibit A - Yavapai County Claim Listing

Corizona LLC

08/22/18

Claim Name	Claimant Name	AMC#	Yavapai Co. Info	TWP	RNG	SEC(S)
GC 99	CORIZONA LLC	AMC450793	2018-0025114	14N	2E	16
GC 100	CORIZONA LLC	AMC450794	2018-0025115	14N	2E	15/16
GC 101	CORIZONA LLC	AMC450795	2018-0025116	14N	2E	16
GC 102	CORIZONA LLC	AMC450796	2018-0025117	14N	2E	15/16
GC 103	CORIZONA LLC	AMC450797	2018-0025118	14N	2E	16
GC 104	CORIZONA LLC	AMC450798	2018-0025119	14N	2E	15/16
GC 105	CORIZONA LLC	AMC450799	2018-0025120	14N	2E	16
GC 106	CORIZONA LLC	AMC450800	2018-0025121	14N	2E	16
GC 107	CORIZONA LLC	AMC450801	2018-0025122	14N	2E	16
GC 108	CORIZONA LLC	AMC450802	2018-0025123	14N	2E	16
GC 109	CORIZONA LLC	AMC450803	2018-0025124	14N	2E	16
GC 110	CORIZONA LLC	AMC450804	2018-0025125	14N	2E	16
GC 111	CORIZONA LLC	AMC450805	2018-0025126	14N	2E	16
GC 112	CORIZONA LLC	AMC450806	2018-0025127	14N	2E	16
GC 113	CORIZONA LLC	AMC450807	2018-0025128	14N	2E	9/16
GC 114	CORIZONA LLC	AMC450808	2018-0025129	14N	2E	9/16
GC 115	CORIZONA LLC	AMC450809	2018-0025130	14N	2E	9
GC 116	CORIZONA LLC	AMC450810	2018-0025131	14N	2E	9
GC 117	CORIZONA LLC	AMC450811	2018-0025132	14N	2E	9
GC 118	CORIZONA LLC	AMC450812	2018-0025133	14N	2E	9
GC 159	CORIZONA LLC	AMC450813	2018-0025134	14N	2E	4/5
GC 160	CORIZONA LLC	AMC450814	2018-0025135	14N	2E	4
GC 161	CORIZONA LLC	AMC450815	2018-0025136	14N	2E	15/22
GC 162	CORIZONA LLC	AMC450816	2018-0025137	14N	2E	15/22
GC 163	CORIZONA LLC	AMC450817	2018-0025138	14N	2E	15
GC 164	CORIZONA LLC	AMC450818	2018-0025139	14N	2E	15
GC 165	CORIZONA LLC	AMC450819	2018-0025140	14N	2E	15
GC 166	CORIZONA LLC	AMC450820	2018-0025141	14N	2E	15
GC 167	CORIZONA LLC	AMC450821	2018-0025142	14N	2E	15
GC 168	CORIZONA LLC	AMC450822	2018-0025143	14N	2E	15
GC 223	CORIZONA LLC	AMC450823	2018-0025144	14N	2E	27/34
GC 224	CORIZONA LLC	AMC450824	2018-0025145	14N	2E	27
GC 225	CORIZONA LLC	AMC450825	2018-0025146	14N	2E	27/34
GC 226	CORIZONA LLC	AMC450826	2018-0025147	14N	2E	27
GC 227	CORIZONA LLC	AMC450827	2018-0025148	14N	2E	27/34
GC 228	CORIZONA LLC	AMC450828	2018-0025149	14N	2E	27
GC 229	CORIZONA LLC	AMC450829	2018-0025150	14N	2E	27
GC 230	CORIZONA LLC	AMC450830	2018-0025151	14N	2E	27
GC 231	CORIZONA LLC	AMC450831	2018-0025152	14N	2E	27
GC 232	CORIZONA LLC	AMC450832	2018-0025153	14N	2E	27
GC 233	CORIZONA LLC	AMC450833	2018-0025154	14N	2E	27

PHOENIX, ARIZONA
 RECEIVED
 BLM AZ STATE OFFICE
 2018 AUG 27 10 52 AM

Exhibit A - Yavapai County Claim Listing

Corizona LLC

08/22/18

Claim Name	Claimant Name	AMC#	Yavapai Co. Info	TWP	RNG	SEC(S)
GC 234	CORIZONA LLC	AMC450834	2018-0025155	14N	2E	27
GC 235	CORIZONA LLC	AMC450835	2018-0025156	14N	2E	27
GC 236	CORIZONA LLC	AMC450836	2018-0025157	14N	2E	22/27
GC 237	CORIZONA LLC	AMC450837	2018-0025158	14N	2E	27
GC 238	CORIZONA LLC	AMC450838	2018-0025159	14N	2E	22/27
GC 239	CORIZONA LLC	AMC450839	2018-0025160	14N	2E	27
GC 240	CORIZONA LLC	AMC450840	2018-0025161	14N	2E	22/27
GC 241	CORIZONA LLC	AMC450841	2018-0025162	14N	2E	21/28
GC 242	CORIZONA LLC	AMC450842	2018-0025163	14N	2E	21
GC 243	CORIZONA LLC	AMC450843	2018-0025164	14N	2E	21
GC 244	CORIZONA LLC	AMC450844	2018-0025165	14N	2E	21/22/27
GC 245	CORIZONA LLC	AMC450845	2018-0025166	14N	2E	21/22
GC 246	CORIZONA LLC	AMC450846	2018-0025167	14N	2E	22/27
GC 247	CORIZONA LLC	AMC450847	2018-0025168	14N	2E	21/22
GC 248	CORIZONA LLC	AMC450848	2018-0025169	14N	2E	22/27
GC 249	CORIZONA LLC	AMC450849	2018-0025170	14N	2E	22
GC 250	CORIZONA LLC	AMC450850	2018-0025171	14N	2E	22
GC 251	CORIZONA LLC	AMC450851	2018-0025172	14N	2E	11/14
GC 252	CORIZONA LLC	AMC450852	2018-0025173	14N	2E	11/14
GC 253	CORIZONA LLC	AMC450853	2018-0025174	14N	2E	11
GC 254	CORIZONA LLC	AMC450854	2018-0025175	14N	2E	11
GC-192	CORIZONA LLC	AMC451902	2018-0036766	14N	2E	15/22
GC-193	CORIZONA LLC	AMC451903	2018-0036767	14N	2E	15
GC-194	CORIZONA LLC	AMC451904	2018-0036768	14N	2E	14/15
GC-195	CORIZONA LLC	AMC451905	2018-0036769	14N	2E	15
GC-196	CORIZONA LLC	AMC451906	2018-0036770	14N	2E	14/15
GC-197	CORIZONA LLC	AMC451907	2018-0036771	14N	2E	15
GC-198	CORIZONA LLC	AMC451908	2018-0036772	14N	2E	14/15
GC-200	CORIZONA LLC	AMC451909	2018-0036773	14N	2E	14/15
GC-202	CORIZONA LLC	AMC451910	2018-0036774	14N	2E	14/15
GC-203	CORIZONA LLC	AMC451911	2018-0036775	14N	2E	14
GC-204	CORIZONA LLC	AMC451912	2018-0036776	14N	2E	14
GC-205	CORIZONA LLC	AMC451913	2018-0036777	14N	2E	14
GC-206	CORIZONA LLC	AMC451914	2018-0036778	14N	2E	14
GC-207	CORIZONA LLC	AMC451915	2018-0036779	14N	2E	14
GC-208	CORIZONA LLC	AMC451916	2018-0036780	14N	2E	14
GC-255	CORIZONA LLC	AMC451917	2018-0036781	14N	2E	14/15/22/23
GC-256	CORIZONA LLC	AMC451918	2018-0036782	14N	2E	14/23
GC-257	CORIZONA LLC	AMC451919	2018-0036783	14N	2E	14
GC-258	CORIZONA LLC	AMC451920	2018-0036784	14N	2E	14/15
GC-259	CORIZONA LLC	AMC451921	2018-0036785	14N	2E	14

PHOENIX, ARIZONA
 AUG 27 2018
 RECEIVED
 BLM AZ STATE OFFICE

Exhibit A - Yavapai County Claim Listing

Corizona LLC

08/22/18

Claim Name	Claimant Name	AMC#	Yavapai Co. Info	TWP	RNG	SEC(S)
GC-260	CORIZONA LLC	AMC451922	2018-0036786	14N	2E	14/15
GC-261	CORIZONA LLC	AMC451923	2018-0036787	14N	2E	14
GC-262	CORIZONA LLC	AMC451924	2018-0036788	14N	2E	14/15
GC-263	CORIZONA LLC	AMC451925	2018-0036789	14N	2E	14
GC-264	CORIZONA LLC	AMC451926	2018-0036790	14N	2E	10/11/14/15
GC-265	CORIZONA LLC	AMC451927	2018-0036791	14N	2E	11/14
GC-266	CORIZONA LLC	AMC451928	2018-0036792	14N	2E	10/11
GC-267	CORIZONA LLC	AMC451929	2018-0036793	14N	2E	11
GC-268	CORIZONA LLC	AMC451930	2018-0036794	14N	2E	14/23
GC-269	CORIZONA LLC	AMC451931	2018-0036795	14N	2E	13/14/23/24
GC-270	CORIZONA LLC	AMC451932	2018-0036796	14N	2E	14
GC-271	CORIZONA LLC	AMC451933	2018-0036797	14N	2E	13/14
GC-272	CORIZONA LLC	AMC451934	2018-0036798	14N	2E	13/14
GC-273	CORIZONA LLC	AMC451935	2018-0036799	14N	2E	13/14
GC-274	CORIZONA LLC	AMC451936	2018-0036800	14N	2E	14
GC-275	CORIZONA LLC	AMC451937	2018-0036801	14N	2E	14
GC-276	CORIZONA LLC	AMC451938	2018-0036802	14N	2E	14
GC-277	CORIZONA LLC	AMC451939	2018-0036803	14N	2E	14
GC-278	CORIZONA LLC	AMC451940	2018-0036804	14N	2E	14
GC-279	CORIZONA LLC	AMC451941	2018-0036805	14N	2E	14
GC-280	CORIZONA LLC	AMC451942	2018-0036806	14N	2E	14
GC-281	CORIZONA LLC	AMC451943	2018-0036807	14N	2E	14
GC-283	CORIZONA LLC	AMC451944	2018-0036809	14N	2E	14
GC-282	CORIZONA LLC	AMC451945	2018-0036808	14N	2E	14

RECEIVED
BLM AZ STATE OFFICE
2018 AUG 21 P 2:47
PHOENIX, ARIZONA

Grapevine Resources LLC
580 S Prospectors Rd
Apache Jct AZ 85119

CERTIFIED MAIL



7017 3380 0000 8637 2117



1000



85004


U.S. POSTAGE
PAID
APACHE JUNCTION, AZ
85120
AUG 22, 18
AMOUNT
\$6.91
R2304M111460-07

Arizona State Office
Bureau of Land Management
One N Central Ave, Suite 800
Phoenix AZ 85004-4427

RETURN RECEIPT
REQUESTED

BLM AZ STATE OFFICE
2010 AUG 27 P 2:46
PHOENIX, ARIZONA

85004-442700



United States Department of the Interior
Bureau of Land Management
 DIV OF LANDS, MINRLS & ENERGY
 ONE N CENTRAL AVE
 PHOENIX, AZ 85004 -4427
 Phone: 602-417-9200

Receipt

No: 4247716

Transaction #: 4363189	
Date of Transaction: 08/28/2018	
CUSTOMER:	
GRAPEVINE RESOURCES LLC 580 S PROSPECTORS RD APACHE JUNCTION, AZ 85119-8828 US	

LINE #	QTY	DESCRIPTION	REMARKS	UNIT PRICE	TOTAL
1	1.00	LOCATABLE MINERALS / MINING CLAIMS- NOT NEW-UNADJUD, ONE AUTH NO. ONLY / MINING CLAIM MONEY RECEIVED CASES: AMC450357/\$29140.00	MAINT 2019/188	- n/a -	29140.00
TOTAL:					\$29,140.00

PAYMENT INFORMATION			
1	AMOUNT:	29140.00	POSTMARKED: N/A
	TYPE:	CHECK	RECEIVED: 08/27/2018
	CHECK NO:	129	
	NAME:	GRAPEVINE RESOURCES LLC 580 S PROSPECTORS RD APACHE JUNCTION AZ 85119-8828 US	

REMARKS

This receipt was generated by the automated BLM Collections and Billing System and is a paper representation of a portion of the official electronic record contained therein.

NOTICE!!

These documents have been scanned!

Do not place un-scanned documents beneath this notice!

Do not remove this notice from this file!

GPO Jacket No. 560-102
Print Order 61540
Rise Business Services, LLC
Job=AZ15 9/11/2019



Box Number= AZ15234



Claim Begin-End: AMC451902-AMC451945

5 Miscellaneous



AZ15234-6

AMC448147-AMC457012

**NO
DOCUMENTS
FOUND**

NO DOCUMENTS FOUND
NO DOCUMENTS FOUND

NOTICE!!

These documents have been scanned!

Do not place un-scanned documents beneath this notice!

Do not remove this notice from this file!

GPO Jacket No. 560-102
Print Order 61540
Rise Business Services, LLC
Job=AZ15 9/11/2019



Box Number= AZ15234



Claim Begin-End: AMC451902-AMC451945

6 Location Notices-Amendments and Supporting Documents



AZ15234-6

AMC448147-AMC457012

MINING CLAIM STATUS REPORT

Data Entered: 8/2/18 RAM

MTP Checked By: 8/2/18 RAM
GEO Checked By: PER
8/2/18 RAM

LEAD SERIAL NUMBER: AMC 451902 thru AMC 451945

NUMBER OF CLAIMS & TYPE:

44 LODE
____ PLACER
____ ASSOCIATION PLACER
____ MILL SITE
____ TUNNEL SITE

CHARGES:

Processing Fee @ \$20 = \$ 880⁰⁰
Location Fee @ \$37 = \$ 1628⁰⁰
Maintenance Fee @ \$155 = \$ 6820⁰⁰
Add'l Maint Fee for Assoc Placer = \$ _____
SUBTOTAL \$ 9328⁰⁰
Other Fees \$ _____
Other Fees \$ _____
TOTAL \$ _____

TOTAL ACREAGE: _____ Per Claim
(Placer Only)

NUMBER OF LOCATORS: 1

DOCUMENTS RECEIVED VIA: Over-the-Counter Mail TIMELY FILED: Yes No

LEGAL DESCRIPTION: T 14N R 2E SEC 22, 15, 14, 13, 23, 10, 11, 24
T _____ R _____ SEC _____
T _____ R _____ SEC _____
T _____ R _____ SEC _____
T _____ R _____ SEC _____

BLM FOREST SERVICE WILDERNESS AREA SUBJ TO PL 359: Yes No

SPLIT ESTATE: N/A SX PX OTHER
SRHA Was proper Notice filed if located on SHRA Land? Yes No

RECONVEYED MINERALS ON BLM LAND REQUIRE OPENING ORDER FROM 1944 TO 1993:
Open to Entry On _____ N/A

COMMENTS/STATUS: VOID PARTIALLY VOID PVT MINERALS WITHDRAWN LANDS
OTHER _____

Claimant acknowledges that portions of the following claim(s) site(s) may be void or voidable.

Printed Name of Claimant _____ Signature of Claimant _____

*****FINAL ADJUDICATION*****

DATE _____ INITIALS _____



Return to:
Corizona LLC
242 Linden Street
Fort Collins, CO 80524



LOCATION NOTICE FOR LODE MINING CLAIM

Amendment BLM Serial # _____

NOTICE IS HEREBY GIVEN that the **GC-192**
lode mining claim has been located
by **Corizona LLC** whose current mailing
address is **201 Milwaukee Street, Suite 200, Denver, CO 80206** .

RECEIVED
BLM YAVAPAI OFFICE
2018 JUL 26 P 1:32
PHOENIX, ARIZONA
BLM
Date
Stamp

The general course of this claim is **East - West** and it is situated in **Yavapai**
County, Arizona. This claim is **1500** feet in length and **600** feet in width.

20.66 Total Claim Acreage. This claim runs from the location monument on which this location notice
is posted on the centerline of the claim approximately **20** feet in a **East** direction to the
East end line and **1480** feet in a **West** direction to the **West** end line. This
claim is marked by six monuments, one at each corner and one at the center of each end line of the claim.
The location monument on which this notice is posted is situated within Section **15**, Township **14 North**,
Range **2 East**, Gila Salt River Base and Meridian, Arizona and this claim encompasses portions
of the following quarter section(s), section(s), Township(s) and Range(s) **SE1/4, Sec. 15 and NE1/4, Sec. 22,**
T14N, R2E. Gila Salt River Base and Meridian, Arizona.

The locality of this claim with reference to some natural object or permanent monument and additional information
(if any) concerning its locality are as follows **The northeast corner of the claim is 9280 feet west and 1630 feet**
south from the USLM 328 located in Section 13, T14N, R2E, GSRB&M. .

DATED AND POSTED on the ground this **5/1/2018**.

LOCATOR(s) AGENT

Print Name(s) **Daniel P. Laux**

Signature(s)

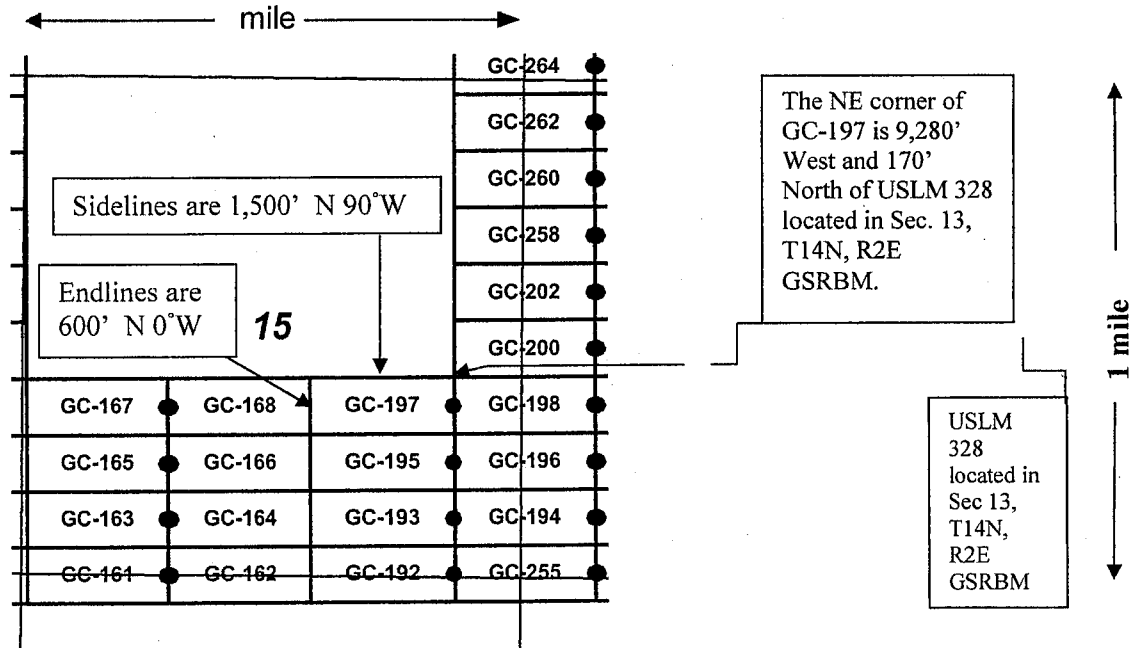
Form MCF100
Revised July 2014

This form is available from the Arizona Geological Survey and may be reproduced.

ARC451902

MINING CLAIM MAP GC Claims

Lode (X) Placer () Millsite ()



22

Scale: 1" = 2000 feet



1. The above map depicts the **GC-192** mining claim, which is located in Section (s) **15, 22**, Township **14 North**, Range **2 East**, Gila and Salt River Base and Meridian, **Yavapai** County, Arizona. Total claim acreage is **20.66**.
2. The type of corner and location monuments used are as follows: **1.5" x 1.5" x 5' wood posts with metal tags**.
3. The bearings and distances in degrees and feet between claim corners and to a public land survey monument are as depicted on the map.
4. If the claim is a placer or millsite claim with exterior limits conforming to legal subdivisions of the public survey, provide a legal description of the claim _____
5. All claims are 1,500' in length and 600' in width. Location monuments are located on the center line of the claim.

Form MCF100a
Revised July 2014

This form is available from the **Arizona Geology Survey** and may be reproduced.

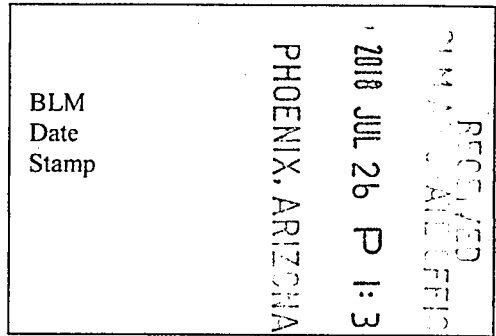
Return to:
Corizona LLC
242 Linden Street
Fort Collins, CO 80524



LOCATION NOTICE FOR LODE MINING CLAIM

Amendment BLM Serial # _____

NOTICE IS HEREBY GIVEN that the GC-193
lode mining claim has been located
by **Corizona LLC** whose current mailing
address is **201 Milwaukee Street, Suite 200, Denver, CO 80206**.



The general course of this claim is **East - West** and it is situated in **Yavapai**
County, Arizona. This claim is **1500** feet in length and **600** feet in width.

20.66 Total Claim Acreage. This claim runs from the location monument on which this location notice
is posted on the centerline of the claim approximately **20** feet in a **East** direction to the
East end line and **1480** feet in a **West** direction to the **West** end line. This
claim is marked by six monuments, one at each corner and one at the center of each end line of the claim.

The location monument on which this notice is posted is situated within Section **15**, Township **14 North**,
Range **2 East**, Gila Salt River Base and Meridian, Arizona and this claim encompasses portions
of the following quarter section(s), section(s), Township(s) and Range(s) **SE1/4, Sec. 15, T14N, R2E**. Gila Salt
River Base and Meridian, Arizona.

The locality of this claim with reference to some natural object or permanent monument and additional information
(if any) concerning its locality are as follows **The northeast corner of the claim is 9280 feet west and 1030 feet
south from the USLM 328 located in Section 13, T14N, R2E, GSRB&M.**

DATED AND POSTED on the ground this **5/1/2018**.

_ LOCATOR(s) AGENT

Print Name(s) **Daniel P. Laux**

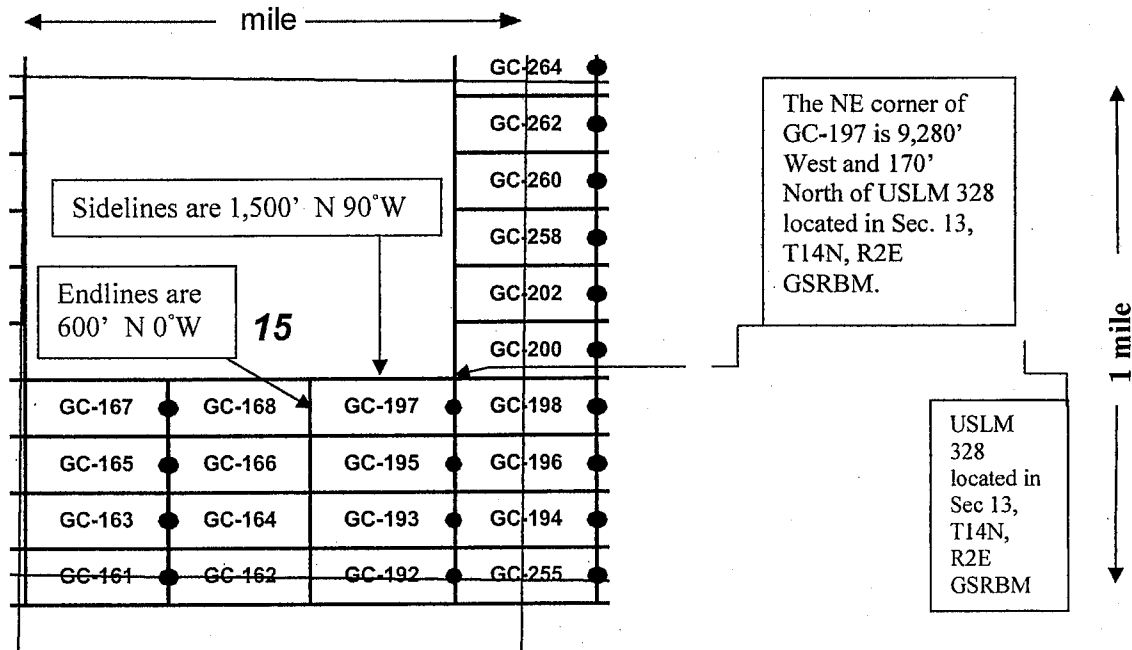
Signature(s)

Form MCF100
Revised July 2014

AMC451903

MINING CLAIM MAP GC Claims

Lode (X) Placer () Millsite ()



22

Scale: 1" = 2000 feet



1. The above map depicts the **GC-193** mining claim, which is located in Section (s) **15**, Township **14 North**, Range **2 East**, Gila and Salt River Base and Meridian, **Yavapai** County, Arizona. Total claim acreage is **20.66**.
2. The type of corner and location monuments used are as follows: **1.5" x 1.5" x 5' wood posts with metal tags**.
3. The bearings and distances in degrees and feet between claim corners and to a public land survey monument are as depicted on the map.
4. If the claim is a placer or millsite claim with exterior limits conforming to legal subdivisions of the public survey, provide a legal description of the claim _____
5. All claims are 1,500' in length and 600' in width. Location monuments are located on the center line of the claim.

Form MCF100a
Revised July 2014

This form is available from the **Arizona Geology Survey** and may be reproduced.


Return to:
Corizona LLC
242 Linden Street
Fort Collins, CO 80524



LOCATION NOTICE FOR LODE MINING CLAIM

Amendment BLM Serial # _____

NOTICE IS HEREBY GIVEN that the **GC-194**
lode mining claim has been located
by **Corizona LLC** whose current mailing
address is **201 Milwaukee Street, Suite 200, Denver, CO 80206 .**



The general course of this claim is **East - West** and it is situated in **Yavapai**
County, Arizona. This claim is **1500** feet in length and **600** feet in width.

20.66 Total Claim Acreage. This claim runs from the location monument on which this location notice
is posted on the centerline of the claim approximately **20** feet in a **East** direction to the
East end line and **1480** feet in a **West** direction to the **West** end line. This
claim is marked by six monuments, one at each corner and one at the center of each end line of the claim.

The location monument on which this notice is posted is situated within Section **14**, Township **14 North**,
Range **2 East**, Gila Salt River Base and Meridian, Arizona and this claim encompasses portions
of the following quarter section(s), section(s), Township(s) and Range(s) **SE1/4, Sec 15, SW1/4, Sec. 14, T14N,**
R2E. Gila Salt River Base and Meridian, Arizona.

The locality of this claim with reference to some natural object or permanent monument and additional information
(if any) concerning its locality are as follows **The northeast corner of the claim is 7780 feet west and 1030 feet**
south from the USLM 328 located in Section 13, T14N, R2E, GSRB&M. .

DATED AND POSTED on the ground this **4/30/2018**.

LOCATOR(s) AGENT

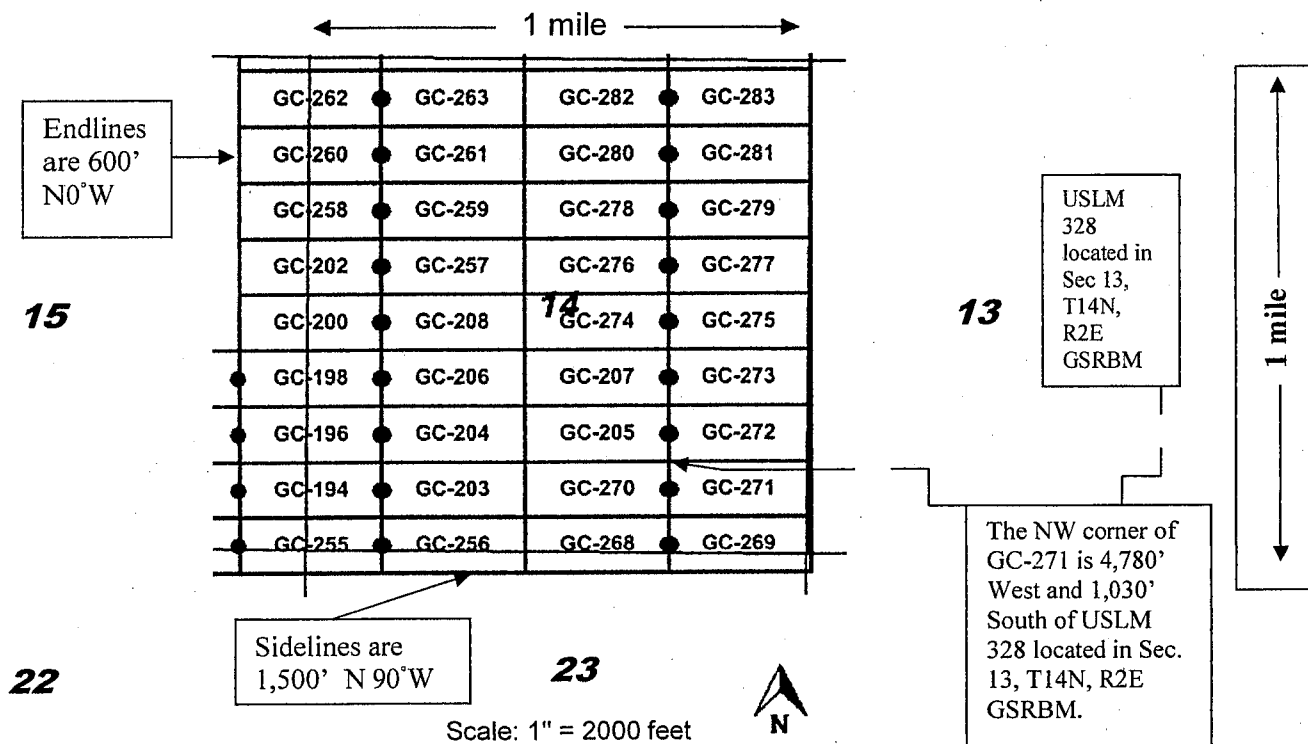
Print Name(s) **Daniel P. Laux**

Signature(s) *Daniel P. Laux*

Form MCF100
Revised July 2014

ANC 451904

MINING CLAIM MAP GC Claims
Lode (X) Placer () Millsite ()



1. The above map depicts the **GC-194** mining claim, which is located in Section (s) **15, 14**, Township **14 North**, Range **2 East**, Gila and Salt River Base and Meridian, **Yavapai** County, Arizona. Total claim acreage is **20.66**.
2. The type of corner and location monuments used are as follows: **1.5" x 1.5" x 5' wood posts with metal tags**.
3. The bearings and distances in degrees and feet between claim corners and to a public land survey monument are as depicted on the map.
4. If the claim is a placer or millsite claim with exterior limits conforming to legal subdivisions of the public survey, provide a legal description of the claim _____
5. All claims are 1,500' in length and 600' in width. Location monuments are located on the center line of the claim.

Form MCF100a
Revised July 2014

This form is available from the **Arizona Geology Survey** and may be reproduced.

Return to:
Corizona LLC
242 Linden Street
Fort Collins, CO 80524



LOCATION NOTICE FOR LODE MINING CLAIM

Amendment BLM Serial # _____

NOTICE IS HEREBY GIVEN that the **GC-195**

lode mining claim has been located

by **Corizona LLC** whose current mailing

address is **201 Milwaukee Street, Suite 200, Denver, CO 80206**.

The general course of this claim is **East - West** and it is situated in **Yavapai**

County, Arizona. This claim is **1500** feet in length and **600** feet in width.

20.66 Total Claim Acreage. This claim runs from the location monument on which this location notice

is posted on the centerline of the claim approximately **20** feet in a **East** direction to the

East end line and **1480** feet in a **West** direction to the **West** end line. This

claim is marked by six monuments, one at each corner and one at the center of each end line of the claim.

The location monument on which this notice is posted is situated within Section **15**, Township **14 North**,

Range **2 East**, Gila Salt River Base and Meridian, Arizona and this claim encompasses portions

of the following quarter section(s), section(s), Township(s) and Range(s) **SE1/4, Sec. 15, T14N, R2E**. Gila Salt

River Base and Meridian, Arizona.

The locality of this claim with reference to some natural object or permanent monument and additional information

(if any) concerning its locality are as follows **The northeast corner of the claim is 9280 feet west and 430 feet**


south from the USLM 328 located in Section 13, T14N, R2E, GSRB&M.

DATED AND POSTED on the ground this **5/1/2018**.

LOCATOR(s) AGENT

Print Name(s) **Daniel P. Laux**

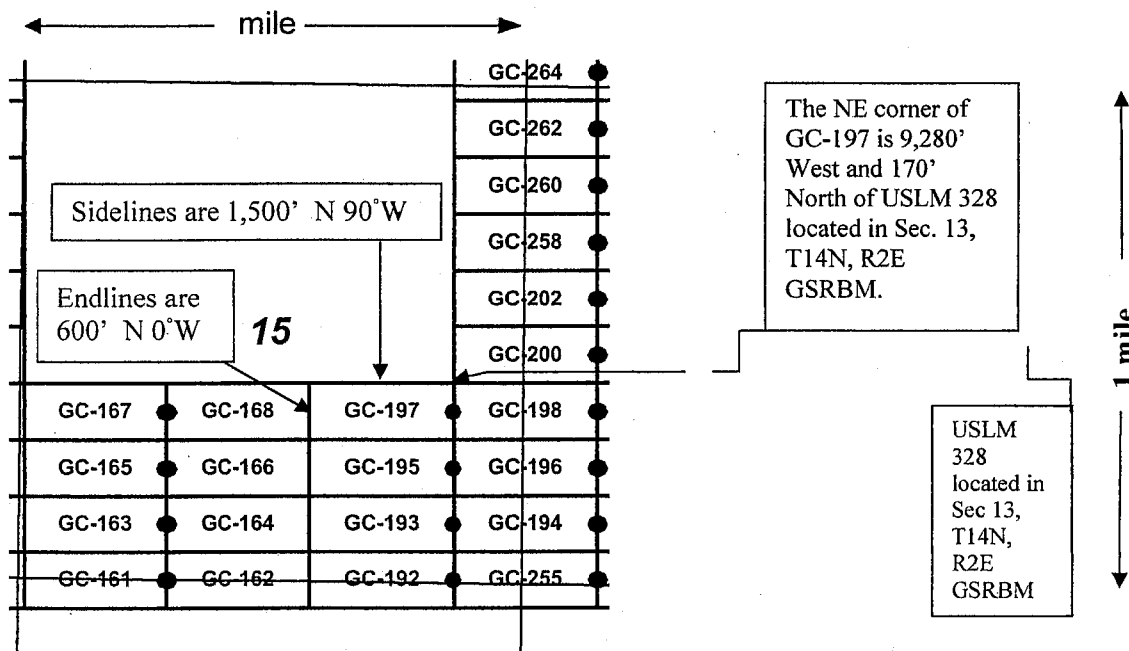
Signature(s)



AMC451905

MINING CLAIM MAP GC Claims

Lode (X) Placer () Millsite ()



22

Scale: 1" = 2000 feet



1. The above map depicts the **GC-195** mining claim, which is located in Section (s) **15**, Township **14 North**, Range **2 East**, Gila and Salt River Base and Meridian, **Yavapai** County, Arizona. Total claim acreage is **20.66**.
2. The type of corner and location monuments used are as follows: **1.5" x 1.5" x 5' wood posts with metal tags**.
3. The bearings and distances in degrees and feet between claim corners and to a public land survey monument are as depicted on the map.
4. If the claim is a placer or millsite claim with exterior limits conforming to legal subdivisions of the public survey, provide a legal description of the claim _____
5. All claims are 1,500' in length and 600' in width. Location monuments are located on the center line of the claim.

Form MCF100a
Revised July 2014

This form is available from the **Arizona Geology Survey** and may be reproduced.

Return to:
Corizona LLC
242 Linden Street
Fort Collins, CO 80524



LOCATION NOTICE FOR LODE MINING CLAIM

Amendment BLM Serial # _____

NOTICE IS HEREBY GIVEN that the **GC-196**

lode mining claim has been located

by **Corizona LLC** whose current mailing

address is **201 Milwaukee Street, Suite 200, Denver, CO 80206 .**

The general course of this claim is **East - West** and it is situated in **Yavapai**

County, Arizona. This claim is **1500** feet in length and **600** feet in width.

20.66 Total Claim Acreage. This claim runs from the location monument on which this location notice

is posted on the centerline of the claim approximately **20** feet in a **East** direction to the

East end line and **1480** feet in a **West** direction to the **West** end line. This

claim is marked by six monuments, one at each corner and one at the center of each end line of the claim.

The location monument on which this notice is posted is situated within Section **14**, Township **14 North**,

Range **2 East**, Gila Salt River Base and Meridian, Arizona and this claim encompasses portions

of the following quarter section(s), section(s), Township(s) and Range(s) **SE1/4, Sec 15, SW1/4, Sec. 14, T14N,**

R2E. Gila Salt River Base and Meridian, Arizona.

The locality of this claim with reference to some natural object or permanent monument and additional information

(if any) concerning its locality are as follows **The northeast corner of the claim is 7780 feet west and 430 feet**


south from the USLM 328 located in Section 13, T14N, R2E, GSRB&M. .

DATED AND POSTED on the ground this **4/30/2018**.

LOCATOR(s) AGENT

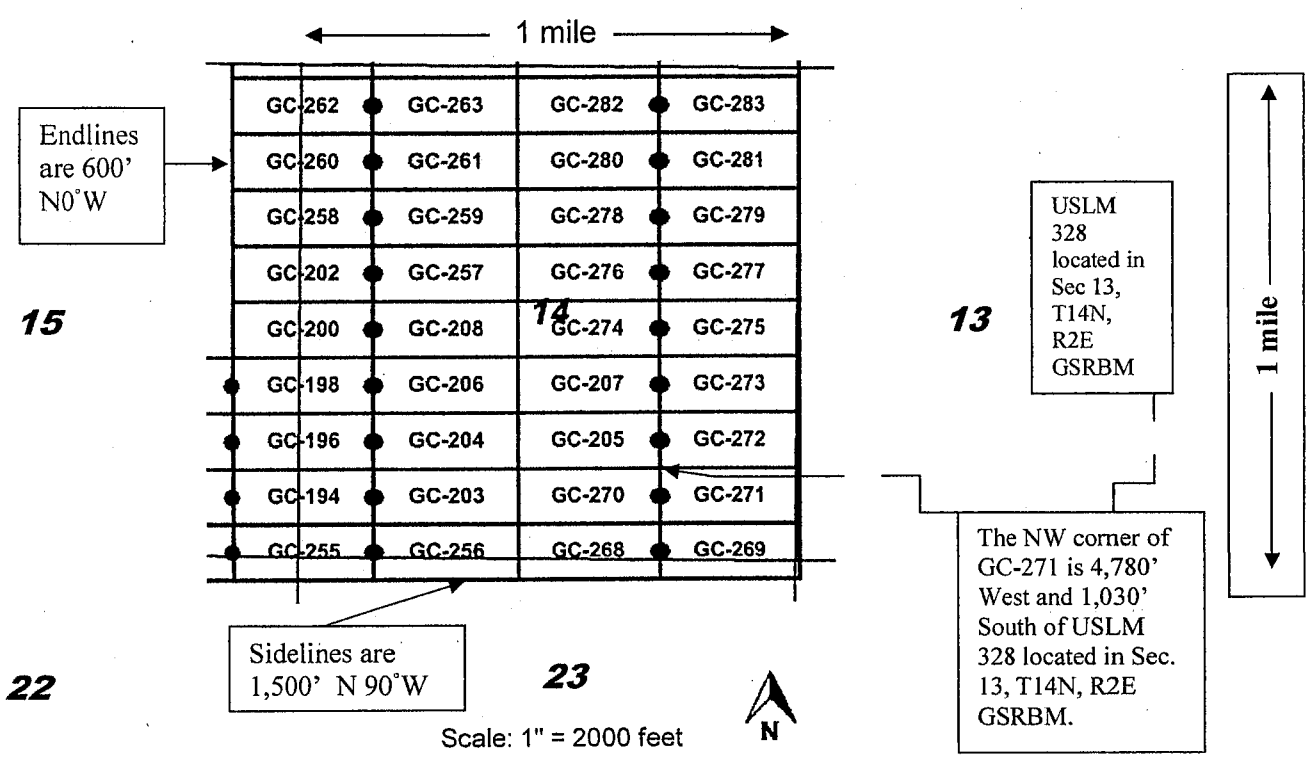
Print Name(s) **Daniel P. Laux**

Signature(s)



AMC451906

MINING CLAIM MAP GC Claims
Lode (X) Placer () Millsite ()



1. The above map depicts the **GC-196** mining claim, which is located in Section (s) **15, 14**, Township **14 North**, Range **2 East**, Gila and Salt River Base and Meridian, **Yavapai** County, Arizona. Total claim acreage is **20.66**.
2. The type of corner and location monuments used are as follows: **1.5" x 1.5" x 5' wood posts with metal tags**.
3. The bearings and distances in degrees and feet between claim corners and to a public land survey monument are as depicted on the map.
4. If the claim is a placer or millsite claim with exterior limits conforming to legal subdivisions of the public survey, provide a legal description of the claim _____
5. All claims are 1,500' in length and 600' in width. Location monuments are located on the center line of the claim.

Form MCF100a
Revised July 2014

This form is available from the **Arizona Geology Survey** and may be reproduced.

Return to:
Corizona LLC
242 Linden Street
Fort Collins, CO 80524



LOCATION NOTICE FOR LODE MINING CLAIM

Amendment BLM Serial # _____

NOTICE IS HEREBY GIVEN that the **GC-197**

lode mining claim has been located

by **Corizona LLC** whose current mailing

address is **201 Milwaukee Street, Suite 200, Denver, CO 80206 .**

The general course of this claim is **East - West** and it is situated in **Yavapai**

County, Arizona. This claim is **1500** feet in length and **600** feet in width.

20.66 Total Claim Acreage. This claim runs from the location monument on which this location notice

is posted on the centerline of the claim approximately **20** feet in a **East** direction to the

East end line and **1480** feet in a **West** direction to the **West** end line. This

claim is marked by six monuments, one at each corner and one at the center of each end line of the claim.

The location monument on which this notice is posted is situated within Section **15**, Township **14 North**,

Range **2 East**, Gila Salt River Base and Meridian, Arizona and this claim encompasses portions

of the following quarter section(s), section(s), Township(s) and Range(s) **SE1/4, Sec. 15, T14N, R2E**. Gila Salt

River Base and Meridian, Arizona.

The locality of this claim with reference to some natural object or permanent monument and additional information

(if any) concerning its locality are as follows **The northeast corner of the claim is 9280 feet west and 170 feet**


north from the USLM 328 located in Section 13, T14N, R2E, GSRB&M. .

DATED AND POSTED on the ground this **5/1/2018**.

LOCATOR(s) AGENT

Print Name(s) **Daniel P. Laux**

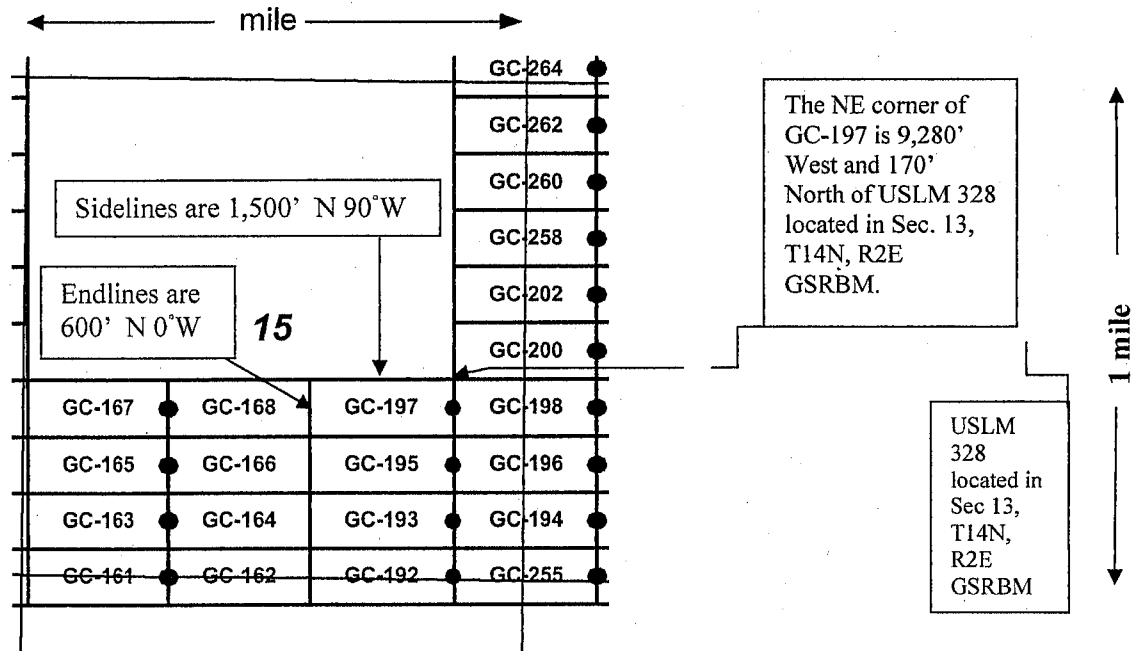
Signature(s)



ANC451907

MINING CLAIM MAP GC Claims

Lode (X) Placer () Millsite ()



22

Scale: 1" = 2000 feet



1. The above map depicts the **GC-197** mining claim, which is located in Section (s) **15**, Township **14 North**, Range **2 East**, Gila and Salt River Base and Meridian, **Yavapai** County, Arizona. Total claim acreage is **20.66**.
2. The type of corner and location monuments used are as follows: **1.5" x 1.5" x 5' wood posts with metal tags**.
3. The bearings and distances in degrees and feet between claim corners and to a public land survey monument are as depicted on the map.
4. If the claim is a placer or millsite claim with exterior limits conforming to legal subdivisions of the public survey, provide a legal description of the claim _____
5. All claims are 1,500' in length and 600' in width. Location monuments are located on the center line of the claim.

Form MCF100a
Revised July 2014

This form is available from the **Arizona Geology Survey** and may be reproduced.

Return to:
Corizona LLC
242 Linden Street
Fort Collins, CO 80524



LOCATION NOTICE FOR LODE MINING CLAIM

Amendment BLM Serial # _____

NOTICE IS HEREBY GIVEN that the **GC-198**

lode mining claim has been located

by **Corizona LLC** whose current mailing

address is **201 Milwaukee Street, Suite 200, Denver, CO 80206 .**

The general course of this claim is **East - West** and it is situated in **Yavapai**

County, Arizona. This claim is **1500** feet in length and **600** feet in width.

20.66 Total Claim Acreage. This claim runs from the location monument on which this location notice

is posted on the centerline of the claim approximately **20** feet in a **East** direction to the

East end line and **1480** feet in a **West** direction to the **West** end line. This

claim is marked by six monuments, one at each corner and one at the center of each end line of the claim.

The location monument on which this notice is posted is situated within Section **14**, Township **14 North**,

Range **2 East**, Gila Salt River Base and Meridian, Arizona and this claim encompasses portions

of the following quarter section(s), section(s), Township(s) and Range(s) **SE1/4, Sec 15, SW1/4, Sec. 14, T14N,**

R2E. Gila Salt River Base and Meridian, Arizona.

The locality of this claim with reference to some natural object or permanent monument and additional information

(if any) concerning its locality are as follows **The northeast corner of the claim is 7780 feet west and 170 feet**

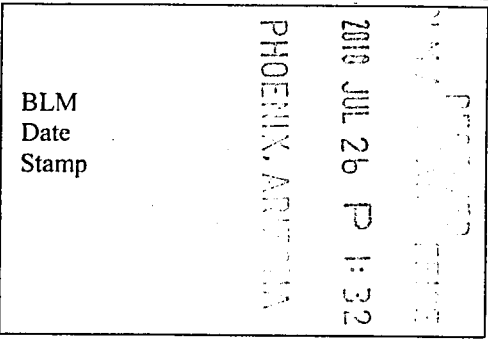
north from the USLM 328 located in Section 13, T14N, R2E, GSRB&M. .

DATED AND POSTED on the ground this **4/30/2018**.

LOCATOR(s) AGENT

Print Name(s) **Daniel P. Laux**

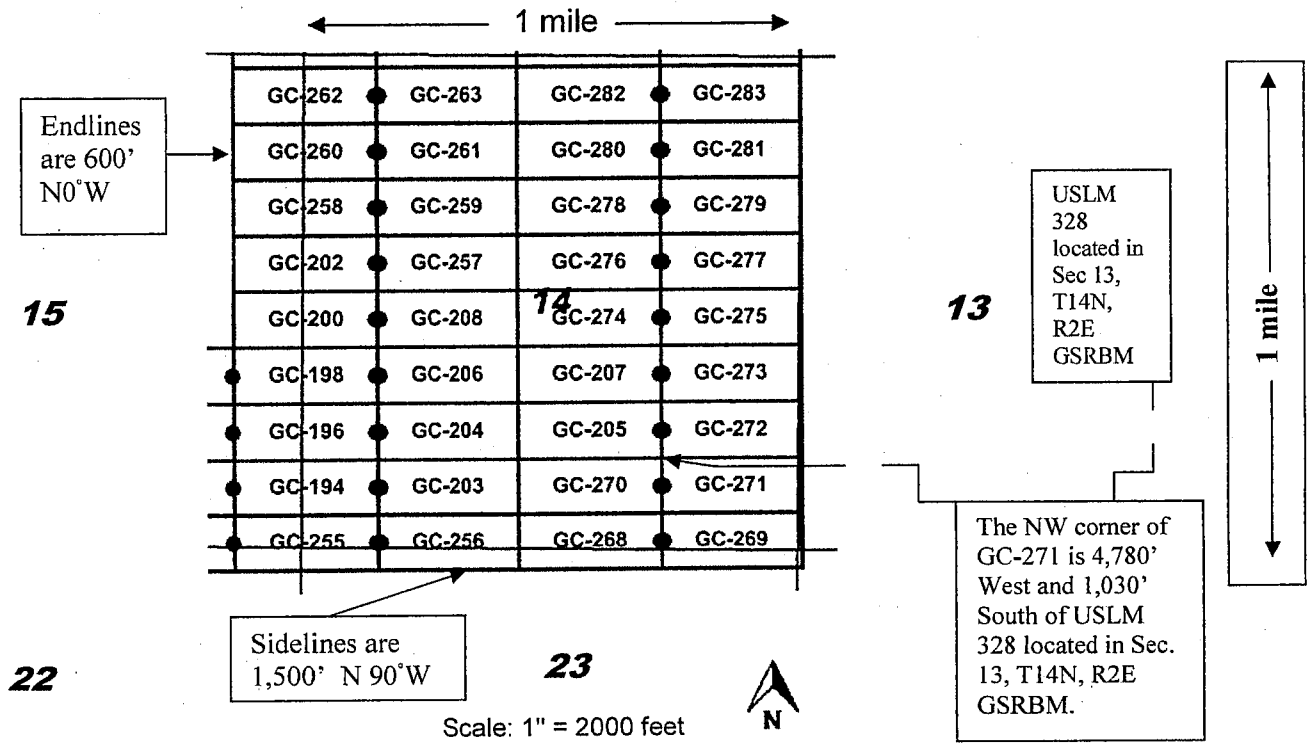
Signature(s)



ANC451908

MINING CLAIM MAP GC Claims

Lode (X) Placer () Millsite ()



1. The above map depicts the **GC-198** mining claim, which is located in Section (s) **15, 14**, Township **14 North**, Range **2 East**, Gila and Salt River Base and Meridian, **Yavapai** County, Arizona. Total claim acreage is **20.66**.
2. The type of corner and location monuments used are as follows: **1.5" x 1.5" x 5' wood posts with metal tags**.
3. The bearings and distances in degrees and feet between claim corners and to a public land survey monument are as depicted on the map.
4. If the claim is a placer or millsite claim with exterior limits conforming to legal subdivisions of the public survey, provide a legal description of the claim _____
5. All claims are 1,500' in length and 600' in width. Location monuments are located on the center line of the claim.

Form MCF100a
Revised July 2014

This form is available from the **Arizona Geology Survey** and may be reproduced.

Return to:
Corizona LLC
242 Linden Street
Fort Collins, CO 80524



LOCATION NOTICE FOR LODE MINING CLAIM

Amendment BLM Serial # _____

NOTICE IS HEREBY GIVEN that the **GC-200**

lode mining claim has been located

by **Corizona LLC** whose current mailing

address is **201 Milwaukee Street, Suite 200, Denver, CO 80206** .

The general course of this claim is **East - West** and it is situated in **Yavapai** County, Arizona. This claim is **1500** feet in length and **600** feet in width.

20.66 Total Claim Acreage. This claim runs from the location monument on which this location notice is posted on the centerline of the claim approximately **20** feet in a **East** direction to the

East end line and **1480** feet in a **West** direction to the **West** end line. This

claim is marked by six monuments, one at each corner and one at the center of each end line of the claim.

The location monument on which this notice is posted is situated within Section **14**, Township **14 North**,

Range **2 East**, Gila Salt River Base and Meridian, Arizona and this claim encompasses portions

of the following quarter section(s), section(s), Township(s) and Range(s) **SW1/4 and NW1/4, Sec 15, SE1/4 and**

SW1/4, Sec. 14, T14N, R2E. Gila Salt River Base and Meridian, Arizona.

The locality of this claim with reference to some natural object or permanent monument and additional information

(if any) concerning its locality are as follows **The northeast corner of the claim is 7780 feet west and 770 feet**


north from the USLM 328 located in Section 13, T14N, R2E, GSRB&M. .

DATED AND POSTED on the ground this **4/30/2018**.

LOCATOR(s) AGENT

Print Name(s) **Daniel P. Laux**

Signature(s)

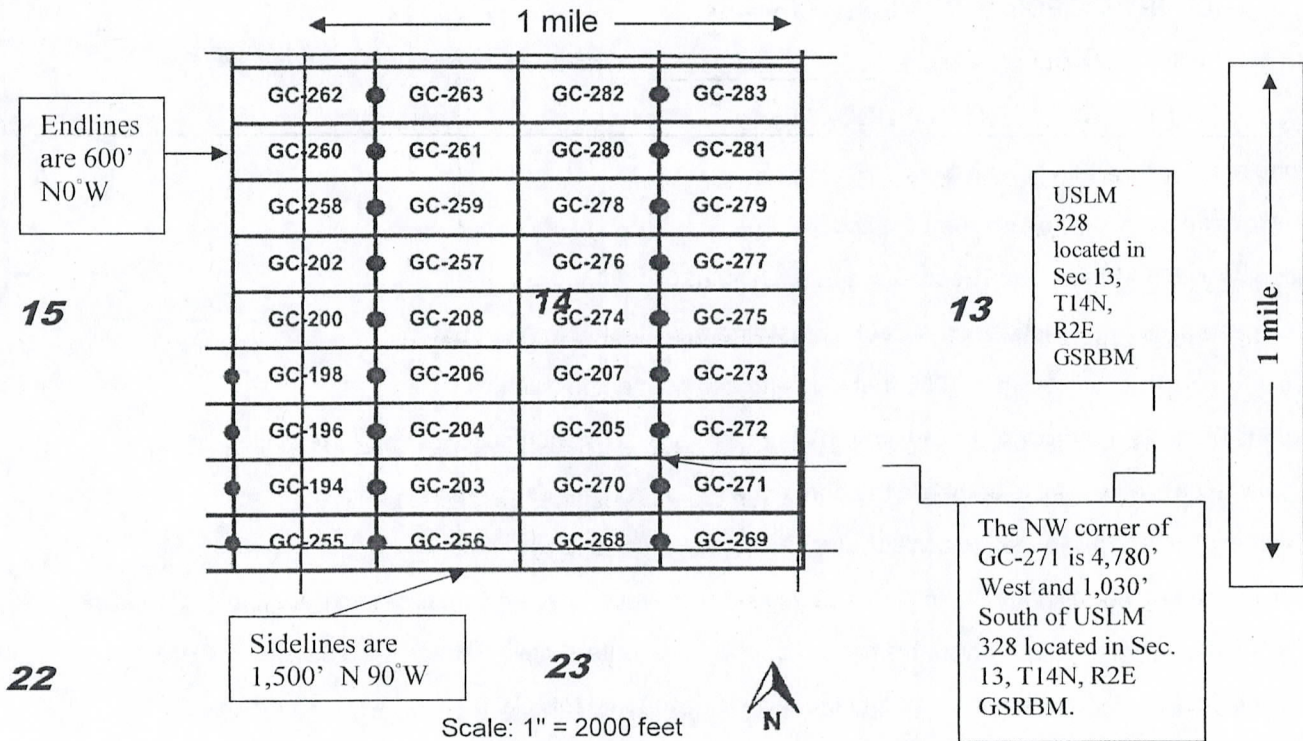


BAD LEGAL DESCRIPTION

AMC451909

MINING CLAIM MAP GC Claims

Lode (X) Placer () Millsite ()



1. The above map depicts the **GC-200** mining claim, which is located in Section (s) **15, 14**, Township **14 North**, Range **2 East**, Gila and Salt River Base and Meridian, **Yavapai** County, Arizona. Total claim acreage is **20.66**.
2. The type of corner and location monuments used are as follows: **1.5" x 1.5" x 5' wood posts with metal tags**.
3. The bearings and distances in degrees and feet between claim corners and to a public land survey monument are as depicted on the map.
4. If the claim is a placer or millsite claim with exterior limits conforming to legal subdivisions of the public survey, provide a legal description of the claim _____
5. All claims are 1,500' in length and 600' in width. Location monuments are located on the center line of the claim.

Form MCF100a
Revised July 2014

This form is available from the **Arizona Geology Survey** and may be reproduced.

Return to:
Corizona LLC
242 Linden Street
Fort Collins, CO 80524



LOCATION NOTICE FOR LODE MINING CLAIM

Amendment BLM Serial # _____

NOTICE IS HEREBY GIVEN that the **GC-202**

lode mining claim has been located

by **Corizona LLC** whose current mailing

address is **201 Milwaukee Street, Suite 200, Denver, CO 80206 .**

The general course of this claim is **East - West** and it is situated in **Yavapai**

County, Arizona. This claim is **1500** feet in length and **600** feet in width.

20.66 Total Claim Acreage. This claim runs from the location monument on which this location notice

is posted on the centerline of the claim approximately **20** feet in a **East** direction to the

East end line and **1480** feet in a **West** direction to the **West** end line. This

claim is marked by six monuments, one at each corner and one at the center of each end line of the claim.

The location monument on which this notice is posted is situated within Section **14**, Township **14 North**,

Range **2 East**, Gila Salt River Base and Meridian, Arizona and this claim encompasses portions

of the following quarter section(s), section(s), Township(s) and Range(s) **NE1/4, Sec. 15 and NW1/4, Sec. 14,**

T14N, R2E. Gila Salt River Base and Meridian, Arizona.

The locality of this claim with reference to some natural object or permanent monument and additional information

(if any) concerning its locality are as follows **The northeast corner of the claim is 7780 feet west and 1370 feet**

north from the USLM 328 located in Section 13, T14N, R2E, GSRB&M. .

DATED AND POSTED on the ground this **4/30/2018**.

LOCATOR(s) AGENT

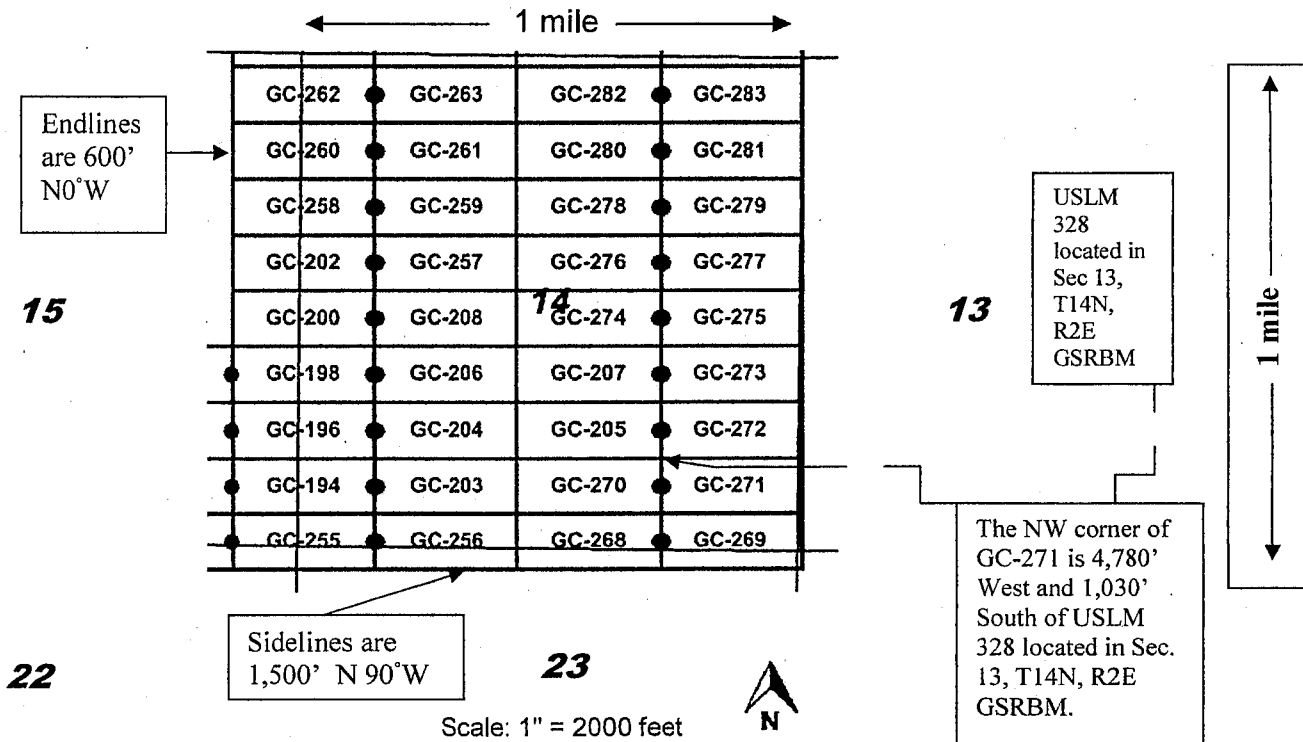
Print Name(s) **Daniel P. Laux**

Signature(s)

BLM
Date
Stamp
PHOENIX, ARIZONA
2018 JUL 26 P 1:32

AMC451910

MINING CLAIM MAP GC Claims
Lode (X) Placer () Millsite ()



1. The above map depicts the **GC-202** mining claim, which is located in Section (s) **15, 14**, Township **14 North**, Range **2 East**, Gila and Salt River Base and Meridian, **Yavapai** County, Arizona. Total claim acreage is **20.66**.
2. The type of corner and location monuments used are as follows: **1.5" x 1.5" x 5' wood posts with metal tags**.
3. The bearings and distances in degrees and feet between claim corners and to a public land survey monument are as depicted on the map.
4. If the claim is a placer or millsite claim with exterior limits conforming to legal subdivisions of the public survey, provide a legal description of the claim _____
5. All claims are 1,500' in length and 600' in width. Location monuments are located on the center line of the claim.

Form MCF100a
Revised July 2014

This form is available from the **Arizona Geology Survey** and may be reproduced.

Return to:
Corizona LLC
242 Linden Street
Fort Collins, CO 80524



LOCATION NOTICE FOR LODE MINING CLAIM

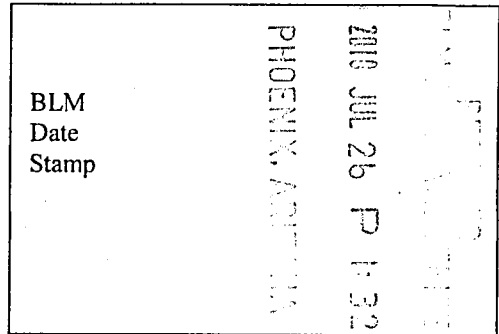
Amendment BLM Serial # _____

NOTICE IS HEREBY GIVEN that the **GC-203**

lode mining claim has been located

by **Corizona LLC** whose current mailing

address is **201 Milwaukee Street, Suite 200, Denver, CO 80206**.



The general course of this claim is **East - West** and it is situated in **Yavapai** County, Arizona. This claim is **1500** feet in length and **600** feet in width.

20.66 Total Claim Acreage. This claim runs from the location monument on which this location notice is posted on the centerline of the claim approximately **20** feet in a **West** direction to the

West end line and **1480** feet in a **East** direction to the **East** end line. This

claim is marked by six monuments, one at each corner and one at the center of each end line of the claim.

The location monument on which this notice is posted is situated within **Section 14, Township 14 North,**

Range 2 East, Gila Salt River Base and Meridian, Arizona and this claim encompasses portions

of the following quarter section(s), section(s), Township(s) and Range(s) **SW1/4, Sec. 14, T14N, R2E, Gila Salt River Base and Meridian, Arizona.**

The locality of this claim with reference to some natural object or permanent monument and additional information

(if any) concerning its locality are as follows **The northwest corner of the claim is 7780 feet west and 1030 feet south from the USLM 328 located in Section 13, T14N, R2E, GSRB&M.**

DATED AND POSTED on the ground this **4/30/2018**.

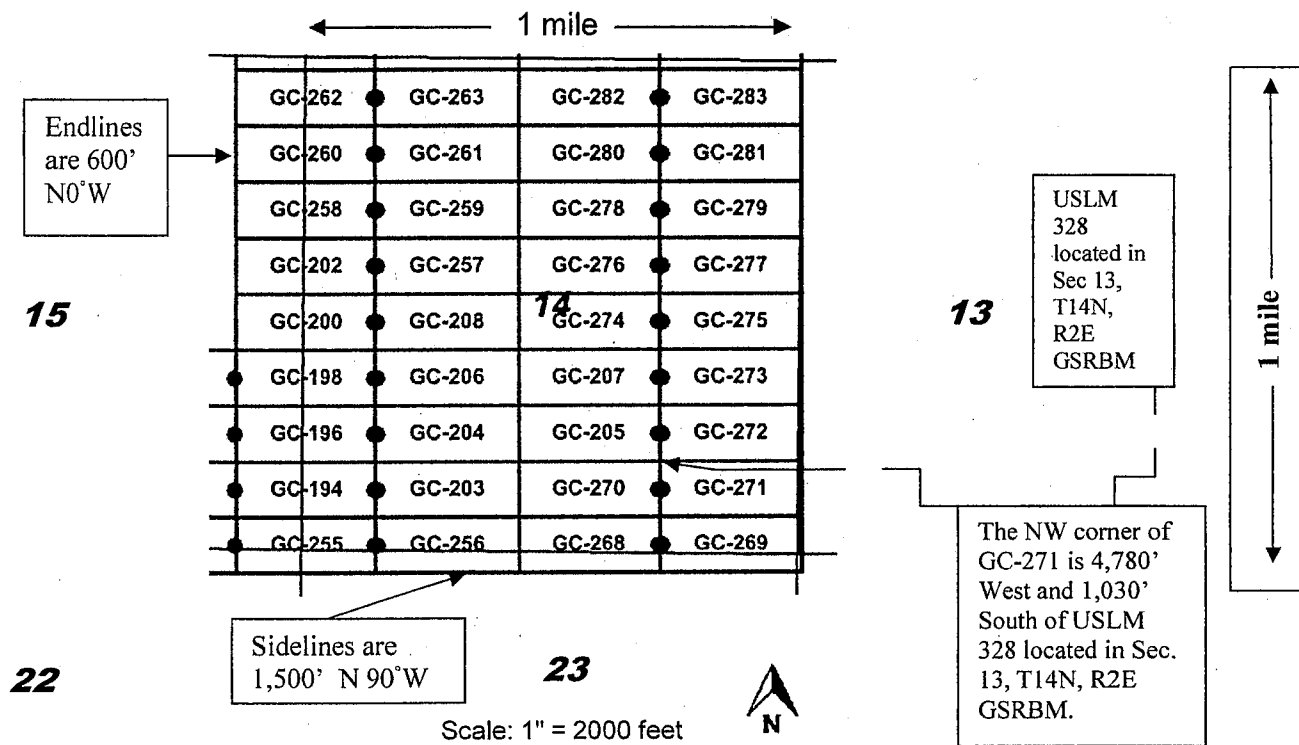
LOCATOR(s) AGENT

Print Name(s) **Daniel P. Laux**

Signature(s)

AMC451911

MINING CLAIM MAP GC Claims
Lode (X) Placer () Millsite ()



1. The above map depicts the **GC-203** mining claim, which is located in Section (s) **14**, Township **14 North**, Range **2 East**, Gila and Salt River Base and Meridian, **Yavapai** County, Arizona. Total claim acreage is **20.66**.
2. The type of corner and location monuments used are as follows: **1.5" x 1.5" x 5' wood posts with metal tags**.
3. The bearings and distances in degrees and feet between claim corners and to a public land survey monument are as depicted on the map.
4. If the claim is a placer or millsite claim with exterior limits conforming to legal subdivisions of the public survey, provide a legal description of the claim _____
5. All claims are 1,500' in length and 600' in width. Location monuments are located on the center line of the claim.

Form MCF100a
Revised July 2014

This form is available from the **Arizona Geology Survey** and may be reproduced.

Return to:
Corizona LLC
242 Linden Street
Fort Collins, CO 80524




LOCATION NOTICE FOR LODE MINING CLAIM

Amendment BLM Serial # _____

NOTICE IS HEREBY GIVEN that the **GC-204**

lode mining claim has been located
by **Corizona LLC** whose current mailing
address is **201 Milwaukee Street, Suite 200, Denver, CO 80206**.



The general course of this claim is **East - West** and it is situated in **Yavapai**
County, Arizona. This claim is **1500** feet in length and **600** feet in width.

20.66 Total Claim Acreage. This claim runs from the location monument on which this location notice
is posted on the centerline of the claim approximately **20** feet in a **West** direction to the
West end line and **1480** feet in a **East** direction to the **East** end line. This

claim is marked by six monuments, one at each corner and one at the center of each end line of the claim.

The location monument on which this notice is posted is situated within Section **14**, Township **14 North**,
Range **2 East**, Gila Salt River Base and Meridian, Arizona and this claim encompasses portions
of the following quarter section(s), section(s), Township(s) and Range(s) **SW1/4, Sec. 14, T14N, R2E**. Gila Salt
River Base and Meridian, Arizona.

The locality of this claim with reference to some natural object or permanent monument and additional information
(if any) concerning its locality are as follows **The northwest corner of the claim is 7780 feet west and 430 feet**
south from the USLM 328 located in Section 13, T14N, R2E, GSRB&M.

DATED AND POSTED on the ground this **4/30/2018**.

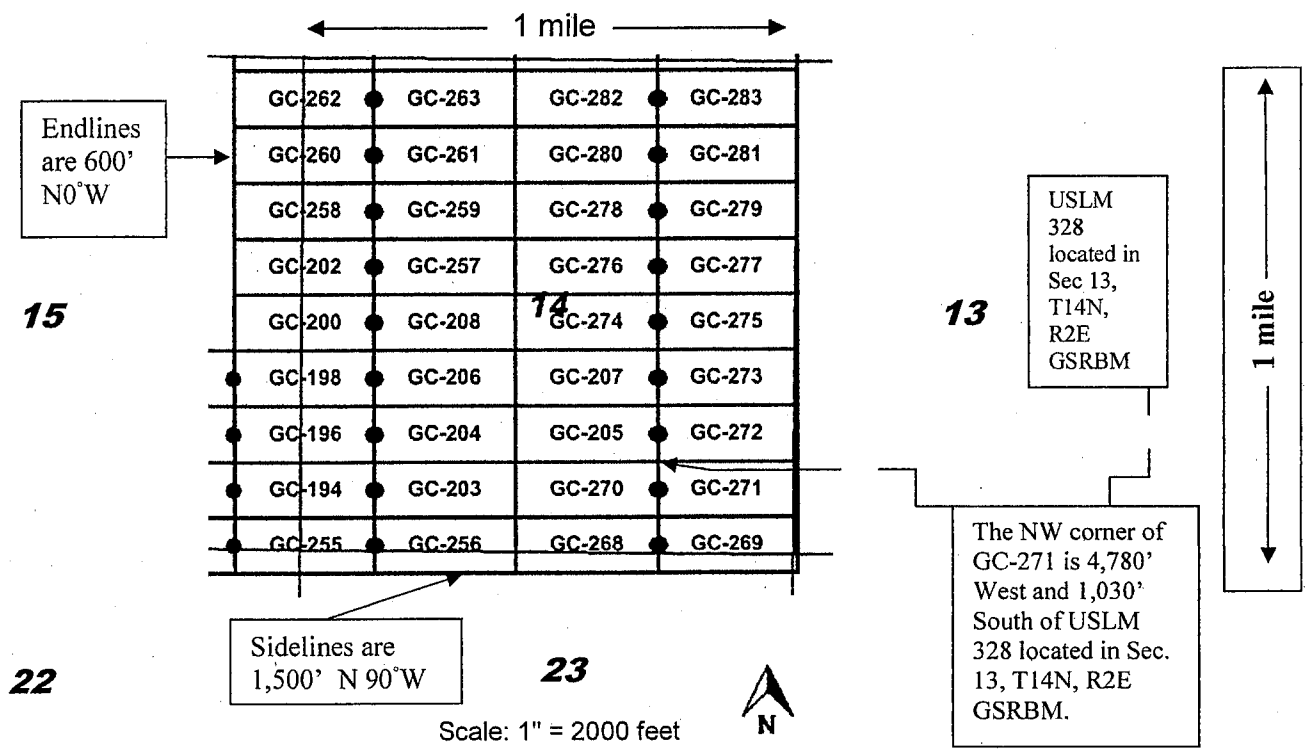
LOCATOR(s) AGENT

Print Name(s) **Daniel P. Laux**
Signature(s)

Form MCF100
Revised July 2014

AMC451912

MINING CLAIM MAP GC Claims
Lode (X) Placer () Millsite ()



1. The above map depicts the **GC-204** mining claim, which is located in Section (s) **14**, Township **14 North**, Range **2 East**, Gila and Salt River Base and Meridian, **Yavapai** County, Arizona. Total claim acreage is **20.66**.
2. The type of corner and location monuments used are as follows: **1.5" x 1.5" x 5' wood posts with metal tags**.
3. The bearings and distances in degrees and feet between claim corners and to a public land survey monument are as depicted on the map.
4. If the claim is a placer or millsite claim with exterior limits conforming to legal subdivisions of the public survey, provide a legal description of the claim _____
5. All claims are 1,500' in length and 600' in width. Location monuments are located on the center line of the claim.

Form MCF100a
Revised July 2014

This form is available from the **Arizona Geology Survey** and may be reproduced.

Return to:
Corizona LLC
242 Linden Street
Fort Collins, CO 80524



LOCATION NOTICE FOR LODE MINING CLAIM

Amendment BLM Serial # _____

NOTICE IS HEREBY GIVEN that the **GC-205**

lode mining claim has been located

by **Corizona LLC** whose current mailing

address is **201 Milwaukee Street, Suite 200, Denver, CO 80206**.

The general course of this claim is **East - West** and it is situated in **Yavapai**

County, Arizona. This claim is **1500** feet in length and **600** feet in width.

20.66 Total Claim Acreage. This claim runs from the location monument on which this location notice

is posted on the centerline of the claim approximately **20** feet in a **East** direction to the

East end line and **1480** feet in a **West** direction to the **West** end line. This

claim is marked by six monuments, one at each corner and one at the center of each end line of the claim.

The location monument on which this notice is posted is situated within **Section 14, Township 14 North,**

Range 2 East, Gila Salt River Base and Meridian, Arizona and this claim encompasses portions

of the following quarter section(s), section(s), Township(s) and Range(s) **SW1/4 and SE1/4, Sec. 14, T14N, R2E.**

Gila Salt River Base and Meridian, Arizona.

The locality of this claim with reference to some natural object or permanent monument and additional information

(if any) concerning its locality are as follows **The northeast corner of the claim is 4780 feet west and 430 feet**

south from the USLM 328 located in Section 13, T14N, R2E, GSRB&M.

DATED AND POSTED on the ground this **4/29/2018**.

LOCATOR(s) AGENT

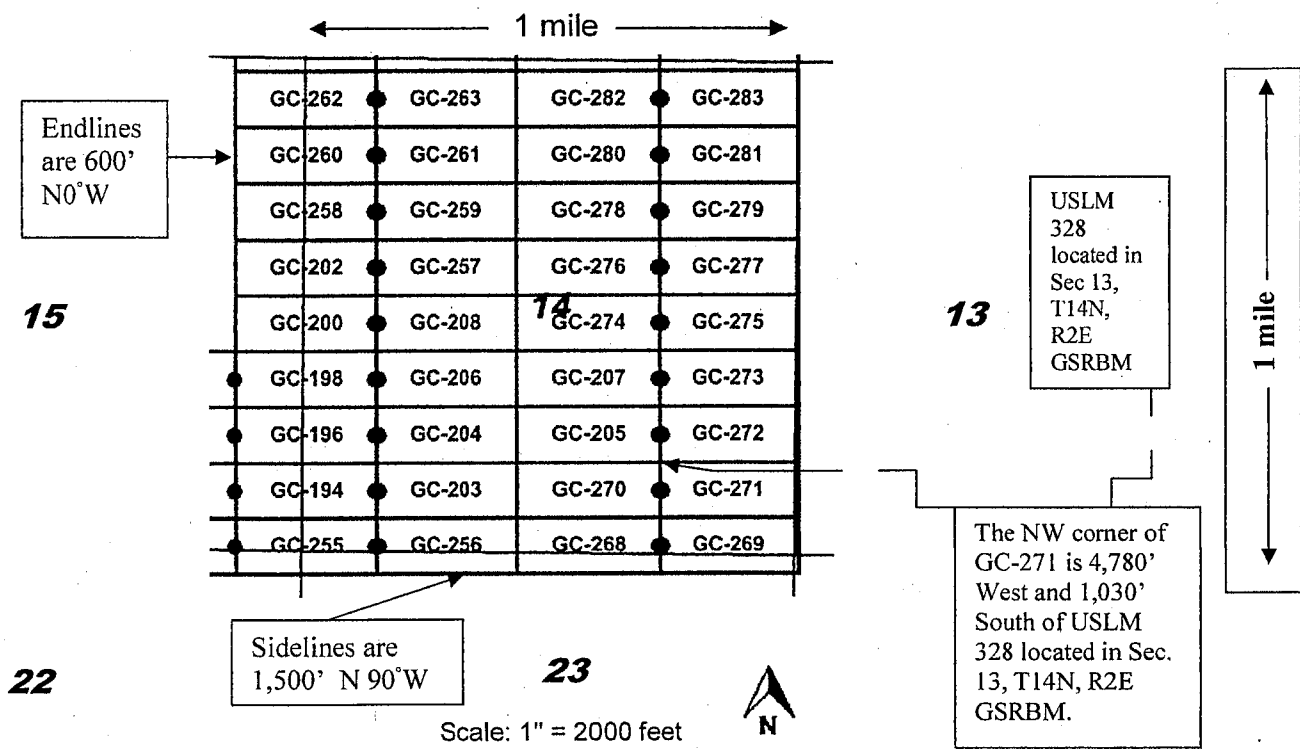
Print Name(s) **Daniel P. Laux**

Signature(s)

BLM Date Stamp	PHOENIX, ARIZONA 2018 JUL 26 PM 1:32
----------------------	---

AHCH51913

MINING CLAIM MAP GC Claims
Lode (X) Placer () Millsite ()



1. The above map depicts the **GC-205** mining claim, which is located in Section (s) **14**, Township **14 North**, Range **2 East**, Gila and Salt River Base and Meridian, **Yavapai** County, Arizona. Total claim acreage is **20.66**.
2. The type of corner and location monuments used are as follows: **1.5" x 1.5" x 5' wood posts with metal tags**.
3. The bearings and distances in degrees and feet between claim corners and to a public land survey monument are as depicted on the map.
4. If the claim is a placer or millsite claim with exterior limits conforming to legal subdivisions of the public survey, provide a legal description of the claim _____
5. All claims are 1,500' in length and 600' in width. Location monuments are located on the center line of the claim.

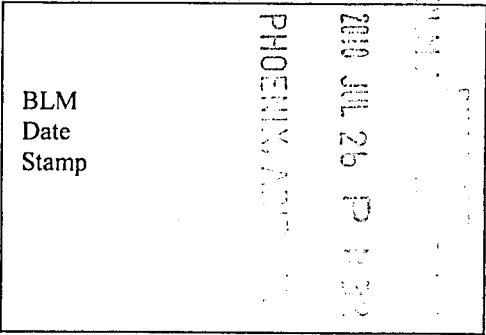
Return to:
Corizona LLC
242 Linden Street
Fort Collins, CO 80524



LOCATION NOTICE FOR LODE MINING CLAIM

Amendment BLM Serial # _____

NOTICE IS HEREBY GIVEN that the **GC-206**
lode mining claim has been located
by **Corizona LLC** whose current mailing
address is **201 Milwaukee Street, Suite 200, Denver, CO 80206** .



The general course of this claim is **East - West** and it is situated in **Yavapai**
County, Arizona. This claim is **1500** feet in length and **600** feet in width.
20.66 Total Claim Acreage. This claim runs from the location monument on which this location notice
is posted on the centerline of the claim approximately **20** feet in a **West** direction to the
West end line and **1480** feet in a **East** direction to the **East** end line. This
claim is marked by six monuments, one at each corner and one at the center of each end line of the claim.
The location monument on which this notice is posted is situated within Section **14**, Township **14 North**,
Range **2 East**, Gila Salt River Base and Meridian, Arizona and this claim encompasses portions
of the following quarter section(s), section(s), Township(s) and Range(s) **SW1/4, Sec. 14, T14N, R2E**. Gila Salt
River Base and Meridian, Arizona.

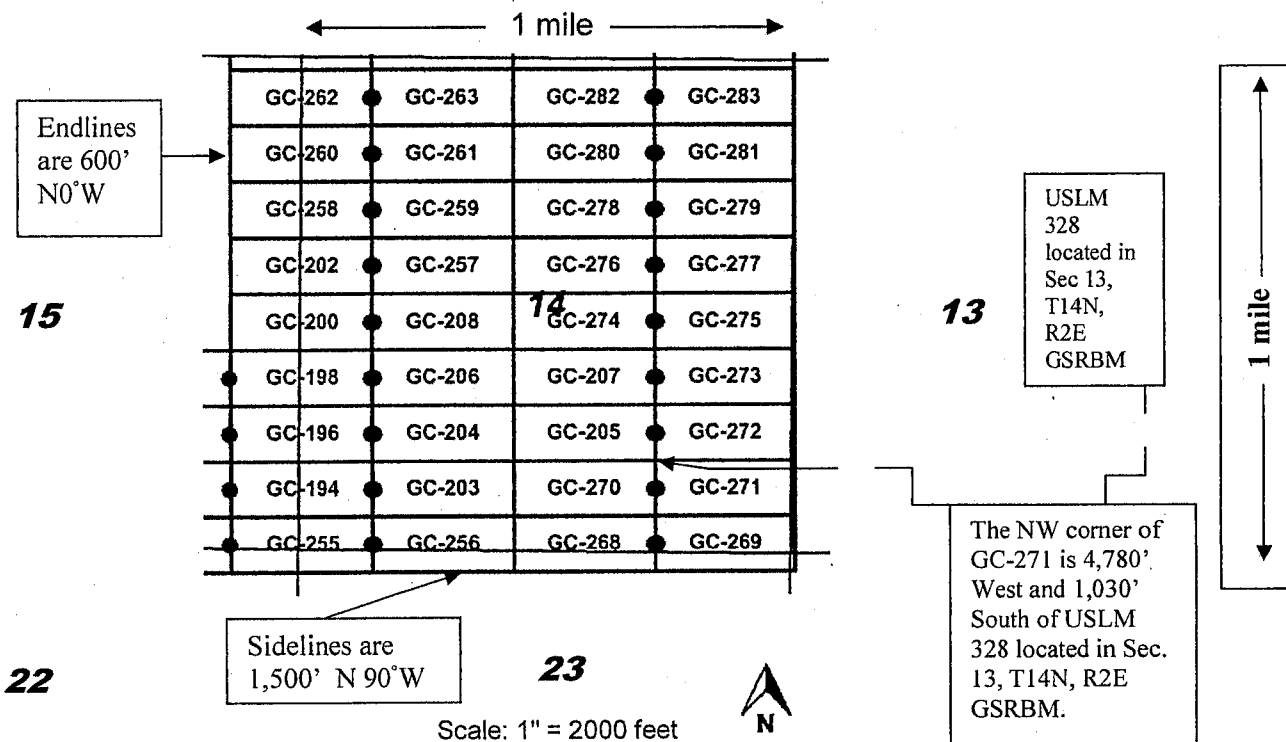
The locality of this claim with reference to some natural object or permanent monument and additional information
(if any) concerning its locality are as follows **The northwest corner of the claim is 7780 feet west and 170 feet
north from the USLM 328 located in Section 13, T14N, R2E, GSRB&M.** .

DATED AND POSTED on the ground this **4/30/2018**.
_ LOCATOR(s) AGENT

Print Name(s) **Daniel P. Laux**
Signature(s)

AMC451914

MINING CLAIM MAP GC Claims
 Lode (X) Placer () Millsite ()



1. The above map depicts the **GC-206** mining claim, which is located in Section (s) **14**, Township **14 North**, Range **2 East**, Gila and Salt River Base and Meridian, **Yavapai** County, Arizona. Total claim acreage is **20.66**.
2. The type of corner and location monuments used are as follows: **1.5" x 1.5" x 5' wood posts with metal tags**.
3. The bearings and distances in degrees and feet between claim corners and to a public land survey monument are as depicted on the map.
4. If the claim is a placer or millsite claim with exterior limits conforming to legal subdivisions of the public survey, provide a legal description of the claim _____
5. All claims are 1,500' in length and 600' in width. Location monuments are located on the center line of the claim.

Form MCF100a
 Revised July 2014

This form is available from the **Arizona Geology Survey** and may be reproduced.

Return to:
Corizona LLC
242 Linden Street
Fort Collins, CO 80524



LOCATION NOTICE FOR LODE MINING CLAIM

Amendment BLM Serial # _____

NOTICE IS HEREBY GIVEN that the **GC-207**

lode mining claim has been located
by **Corizona LLC** whose current mailing
address is **201 Milwaukee Street, Suite 200, Denver, CO 80206** .

The general course of this claim is **East - West** and it is situated in **Yavapai**
County, Arizona. This claim is **1500** feet in length and **600** feet in width.

20.66 Total Claim Acreage. This claim runs from the location monument on which this location notice
is posted on the centerline of the claim approximately **20** feet in a **East** direction to the
East end line and **1480** feet in a **West** direction to the **West** end line. This
claim is marked by six monuments, one at each corner and one at the center of each end line of the claim.

The location monument on which this notice is posted is situated within Section **14**, Township **14 North**,
Range **2 East**, Gila Salt River Base and Meridian, Arizona and this claim encompasses portions
of the following quarter section(s), section(s), Township(s) and Range(s) **SW1/4 and SE1/4, Sec. 14, T14N, R2E.**
Gila Salt River Base and Meridian, Arizona.


The locality of this claim with reference to some natural object or permanent monument and additional information
(if any) concerning its locality are as follows **The northeast corner of the claim is 4780 feet west and 170 feet**
north from the USLM 328 located in Section 13, T14N, R2E, GSRB&M. .

DATED AND POSTED on the ground this **4/29/2018**.

LOCATOR(s) AGENT

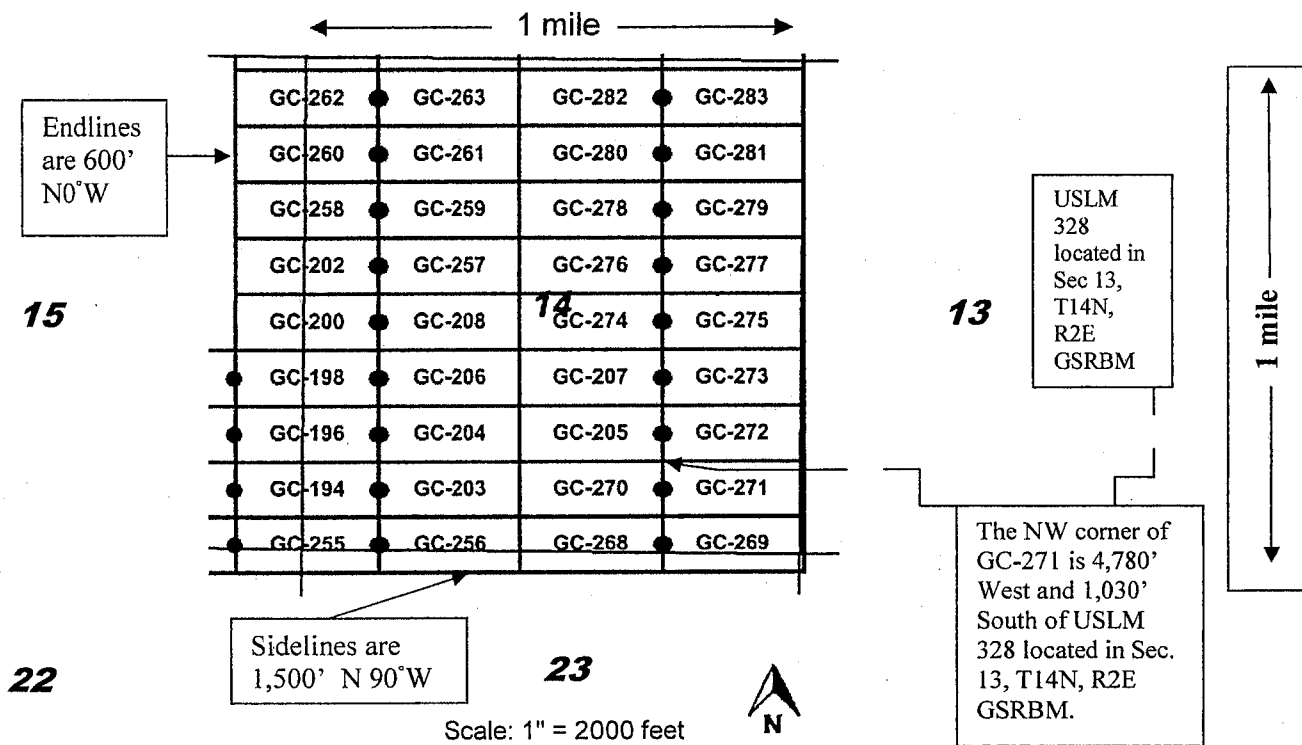
Print Name(s) **Daniel P. Laux**

Signature(s) *Daniel P. Laux*



AMC451915

MINING CLAIM MAP GC Claims
Lode (X) Placer () Millsite ()



1. The above map depicts the **GC-207** mining claim, which is located in Section (s) **14**, Township **14 North**, Range **2 East**, Gila and Salt River Base and Meridian, **Yavapai** County, Arizona. Total claim acreage is **20.66**.
2. The type of corner and location monuments used are as follows: **1.5" x 1.5" x 5' wood posts with metal tags**.
3. The bearings and distances in degrees and feet between claim corners and to a public land survey monument are as depicted on the map.
4. If the claim is a placer or millsite claim with exterior limits conforming to legal subdivisions of the public survey, provide a legal description of the claim _____
5. All claims are 1,500' in length and 600' in width. Location monuments are located on the center line of the claim.

Form MCF100a
Revised July 2014

This form is available from the **Arizona Geology Survey** and may be reproduced.


Return to:
Corizona LLC
242 Linden Street
Fort Collins, CO 80524



LOCATION NOTICE FOR LODE MINING CLAIM

Amendment BLM Serial # _____

NOTICE IS HEREBY GIVEN that the **GC-208**
lode mining claim has been located
by **Corizona LLC** whose current mailing
address is **201 Milwaukee Street, Suite 200, Denver, CO 80206** .



The general course of this claim is **East - West** and it is situated in **Yavapai**
County, Arizona. This claim is **1500** feet in length and **600** feet in width.

20.66 Total Claim Acreage. This claim runs from the location monument on which this location notice
is posted on the centerline of the claim approximately **20** feet in a **West** direction to the
West end line and **1480** feet in a **East** direction to the **East** end line. This
claim is marked by six monuments, one at each corner and one at the center of each end line of the claim.

The location monument on which this notice is posted is situated within Section **14**, Township **14 North**,
Range **2 East**, Gila Salt River Base and Meridian, Arizona and this claim encompasses portions
of the following quarter section(s), section(s), Township(s) and Range(s) **SW1/4 and NW1/4, Sec. 14, T14N,**
R2E. Gila Salt River Base and Meridian, Arizona.

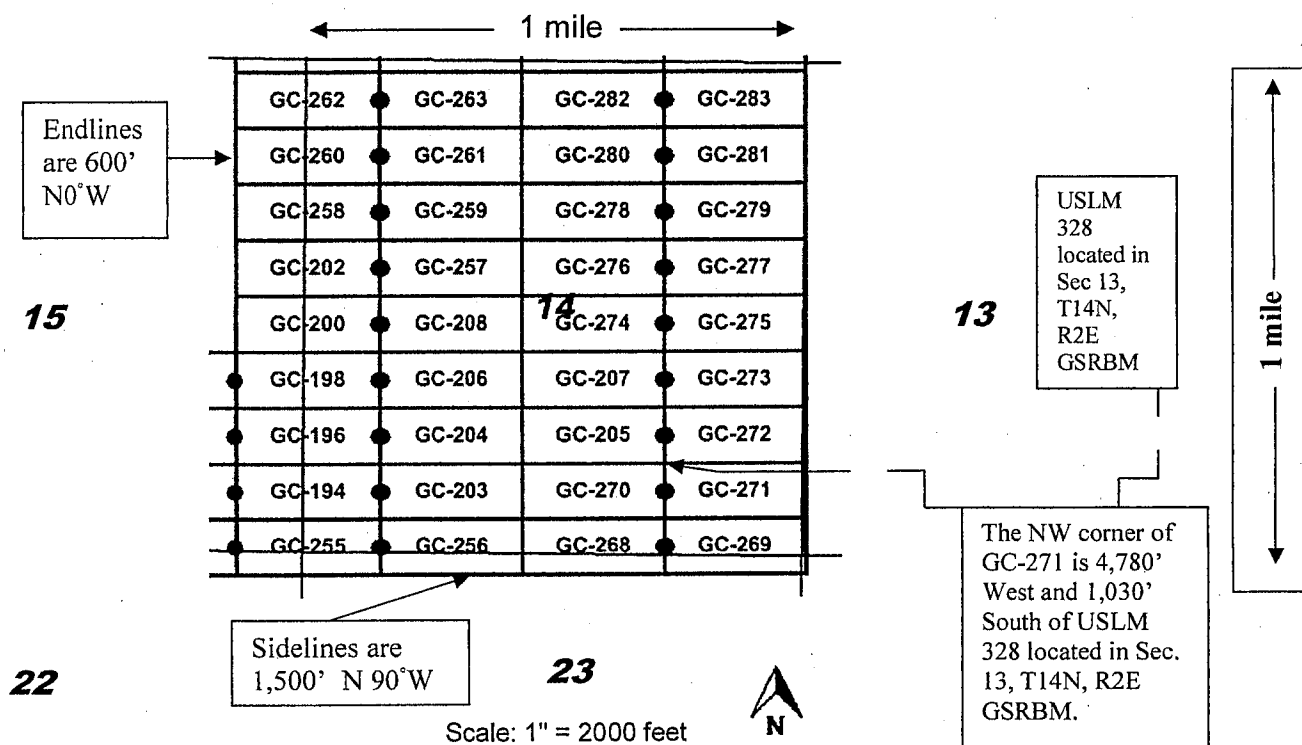
The locality of this claim with reference to some natural object or permanent monument and additional information
(if any) concerning its locality are as follows **The northwest corner of the claim is 7780 feet west and 770 feet**
north from the USLM 328 located in Section 13, T14N, R2E, GSRB&M. .

DATED AND POSTED on the ground this **4/30/2018**.
_ LOCATOR(s) AGENT

Print Name(s) **Daniel P. Laux**
Signature(s)

AMC451916

MINING CLAIM MAP GC Claims
Lode (X) Placer () Millsite ()



1. The above map depicts the **GC-208** mining claim, which is located in Section (s) **14**, Township **14 North**, Range **2 East**, Gila and Salt River Base and Meridian, **Yavapai** County, Arizona. Total claim acreage is **20.66**.
2. The type of corner and location monuments used are as follows: **1.5" x 1.5" x 5' wood posts with metal tags**.
3. The bearings and distances in degrees and feet between claim corners and to a public land survey monument are as depicted on the map.
4. If the claim is a placer or millsite claim with exterior limits conforming to legal subdivisions of the public survey, provide a legal description of the claim _____
5. All claims are 1,500' in length and 600' in width. Location monuments are located on the center line of the claim.

Form MCF100a
Revised July 2014

This form is available from the **Arizona Geology Survey** and may be reproduced.


Return to:
Corizona LLC
242 Linden Street
Fort Collins, CO 80524



LOCATION NOTICE FOR LODE MINING CLAIM

Amendment BLM Serial # _____

NOTICE IS HEREBY GIVEN that the **GC-255**
lode mining claim has been located
by **Corizona LLC** whose current mailing
address is **201 Milwaukee Street, Suite 200, Denver, CO 80206**.



The general course of this claim is **East - West** and it is situated in **Yavapai**
County, Arizona. This claim is **1500** feet in length and **600** feet in width.

20.66 Total Claim Acreage. This claim runs from the location monument on which this location notice
is posted on the centerline of the claim approximately **20** feet in a **East** direction to the
East end line and **1480** feet in a **West** direction to the **West** end line. This
claim is marked by six monuments, one at each corner and one at the center of each end line of the claim.

The location monument on which this notice is posted is situated within Section **14**, Township **14 North**,
Range **2 East**, Gila Salt River Base and Meridian, Arizona and this claim encompasses portions
of the following quarter section(s), section(s), Township(s) and Range(s) **NE1/4, Sec. 22, SE1/4, Sec. 15, NW1/4,**
Sec. 23 and SW1/4, Sec. 14, T14N, R2E. Gila Salt River Base and Meridian, Arizona.

The locality of this claim with reference to some natural object or permanent monument and additional information
(if any) concerning its locality are as follows **The northeast corner of the claim is 7780 feet west and 1630 feet**
south from the USLM 328 located in Section 13, T14N, R2E, GSRB&M.

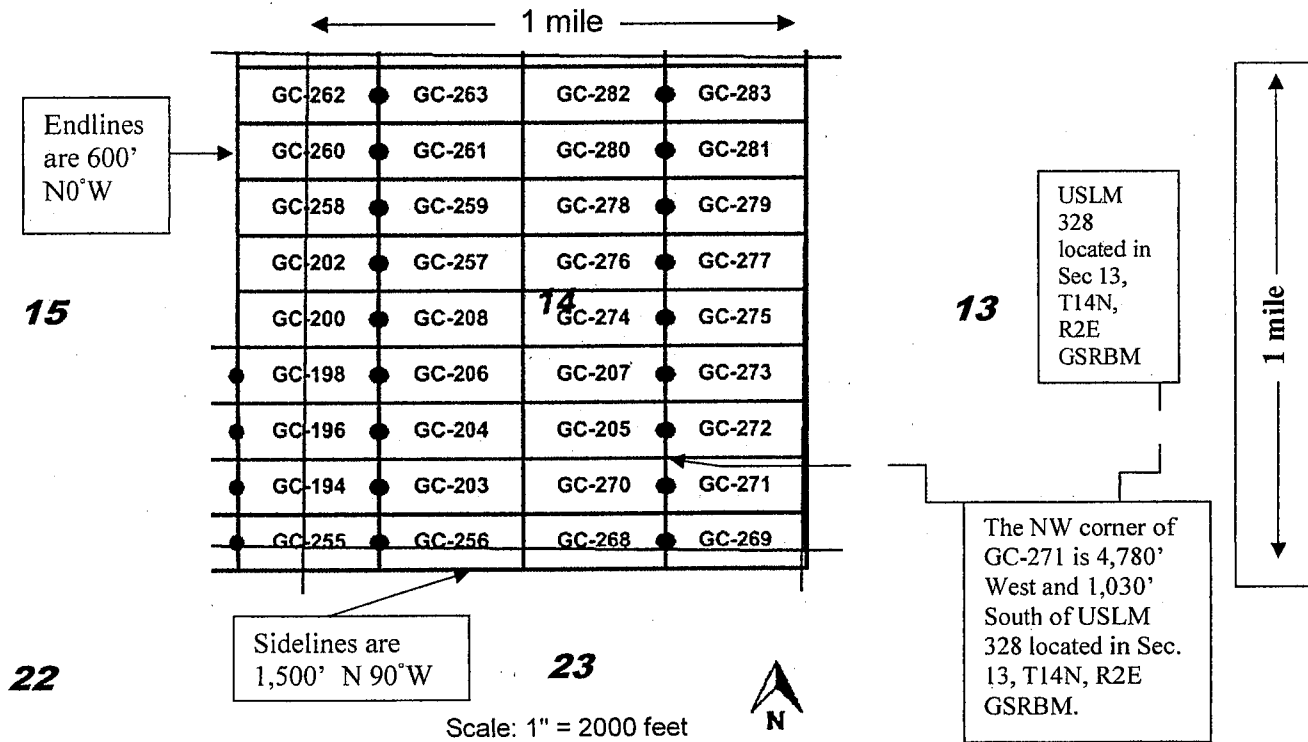
DATED AND POSTED on the ground this **4/30/2018**.

LOCATOR(s) AGENT

Print Name(s) **Daniel P. Laux**
Signature(s)

AMC451917

MINING CLAIM MAP GC Claims
Lode (X) Placer () Millsite ()



1. The above map depicts the **GC-255** mining claim, which is located in Section (s) **22, 15, 23 14**, Township **14 North**, Range **2 East**, Gila and Salt River Base and Meridian, **Yavapai** County, Arizona. Total claim acreage is **20.66**.
2. The type of corner and location monuments used are as follows: **1.5" x 1.5" x 5' wood posts with metal tags**.
3. The bearings and distances in degrees and feet between claim corners and to a public land survey monument are as depicted on the map.
4. If the claim is a placer or millsite claim with exterior limits conforming to legal subdivisions of the public survey, provide a legal description of the claim _____
5. All claims are 1,500' in length and 600' in width. Location monuments are located on the center line of the claim.

Form MCF100a
Revised July 2014

This form is available from the **Arizona Geology Survey** and may be reproduced.

Return to:
Corizona LLC
242 Linden Street
Fort Collins, CO 80524



LOCATION NOTICE FOR LODE MINING CLAIM

Amendment BLM Serial # _____

NOTICE IS HEREBY GIVEN that the **GC-256**

lode mining claim has been located

by **Corizona LLC** whose current mailing

address is **201 Milwaukee Street, Suite 200, Denver, CO 80206**.

The general course of this claim is **East - West** and it is situated in **Yavapai**

County, Arizona. This claim is **1500** feet in length and **600** feet in width.

20.66 Total Claim Acreage. This claim runs from the location monument on which this location notice

is posted on the centerline of the claim approximately **20** feet in a **West** direction to the

West end line and **1480** feet in a **East** direction to the **East** end line. This

claim is marked by six monuments, one at each corner and one at the center of each end line of the claim.

The location monument on which this notice is posted is situated within Section **14**, Township **14 North**,

Range **2 East**, Gila Salt River Base and Meridian, Arizona and this claim encompasses portions

of the following quarter section(s), section(s), Township(s) and Range(s) **SW1/4, Sec. 14, NW1/4, Sec. 23, T14N,**

R2E. Gila Salt River Base and Meridian, Arizona.

The locality of this claim with reference to some natural object or permanent monument and additional information

(if any) concerning its locality are as follows **The northwest corner of the claim is 7780 feet west and 1630 feet**


south from the USLM 328 located in Section 13, T14N, R2E, GSRB&M.

DATED AND POSTED on the ground this **4/30/2018**.

LOCATOR(s) AGENT

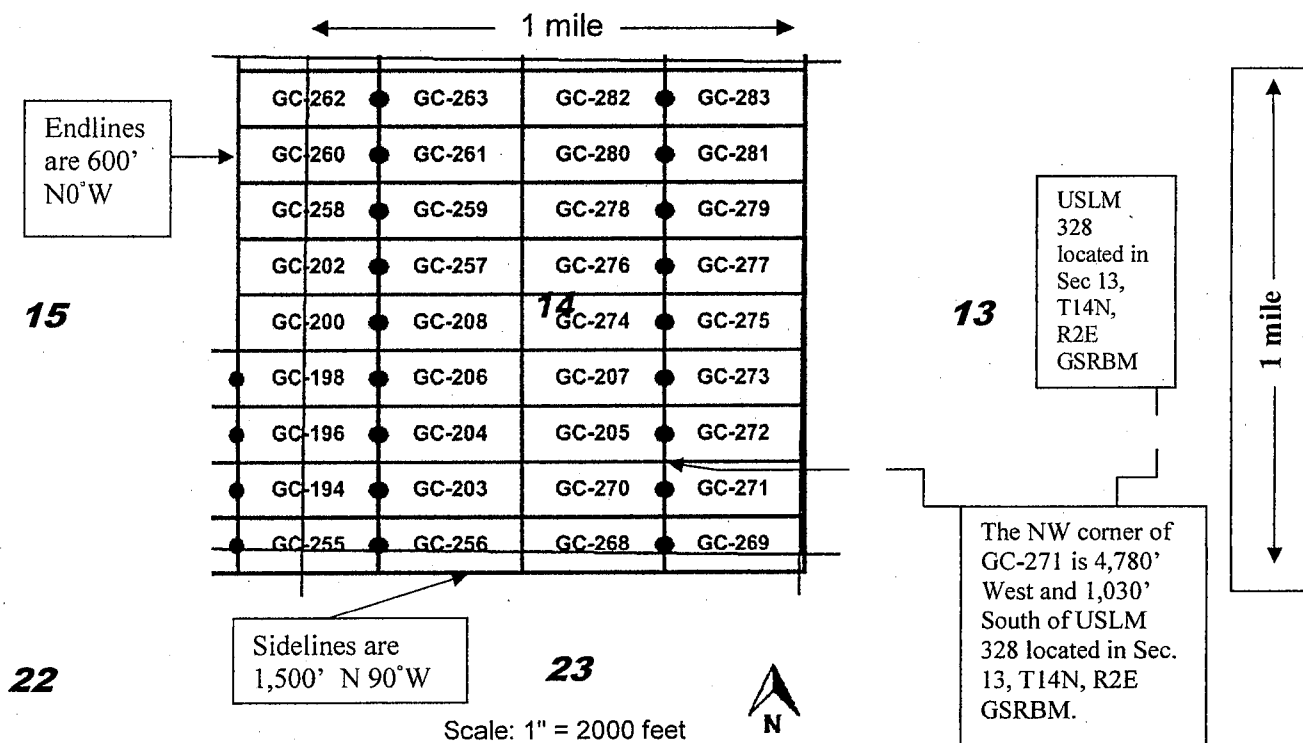
Print Name(s) **Daniel P. Laux**

Signature(s) _____



AMC451918

MINING CLAIM MAP GC Claims
Lode (X) Placer () Millsite ()



1. The above map depicts the **GC-256** mining claim, which is located in Section (s) **14, 23**, Township **14 North**, Range **2 East**, Gila and Salt River Base and Meridian, **Yavapai** County, Arizona. Total claim acreage is **20.66**.
2. The type of corner and location monuments used are as follows: **1.5" x 1.5" x 5' wood posts with metal tags**.
3. The bearings and distances in degrees and feet between claim corners and to a public land survey monument are as depicted on the map.
4. If the claim is a placer or millsite claim with exterior limits conforming to legal subdivisions of the public survey, provide a legal description of the claim _____
5. All claims are 1,500' in length and 600' in width. Location monuments are located on the center line of the claim.

Form MCF100a
Revised July 2014

This form is available from the **Arizona Geology Survey** and may be reproduced.

Return to:
Corizona LLC
242 Linden Street
Fort Collins, CO 80524



LOCATION NOTICE FOR LODE MINING CLAIM

Amendment BLM Serial # _____

NOTICE IS HEREBY GIVEN that the **GC-257**

lode mining claim has been located

by **Corizona LLC** whose current mailing

address is **201 Milwaukee Street, Suite 200, Denver, CO 80206 .**

The general course of this claim is **East - West** and it is situated in **Yavapai** County, Arizona. This claim is **1500** feet in length and **600** feet in width.

20.66 Total Claim Acreage. This claim runs from the location monument on which this location notice is posted on the centerline of the claim approximately **20** feet in a **West** direction to the

West end line and **1480** feet in a **East** direction to the **East** end line. This

claim is marked by six monuments, one at each corner and one at the center of each end line of the claim.

The location monument on which this notice is posted is situated within Section **14**, Township **14 North**,

Range **2 East**, Gila Salt River Base and Meridian, Arizona and this claim encompasses portions


of the following quarter section(s), section(s), Township(s) and Range(s) **NW1/4, Sec. 14, T14N, R2E**. Gila Salt River Base and Meridian, Arizona.

The locality of this claim with reference to some natural object or permanent monument and additional information (if any) concerning its locality are as follows **The northwest corner of the claim is 7780 feet west and 1370 feet north from the USLM 328 located in Section 13, T14N, R2E, GSRB&M. .**

DATED AND POSTED on the ground this **4/30/2018**.

LOCATOR(s) AGENT

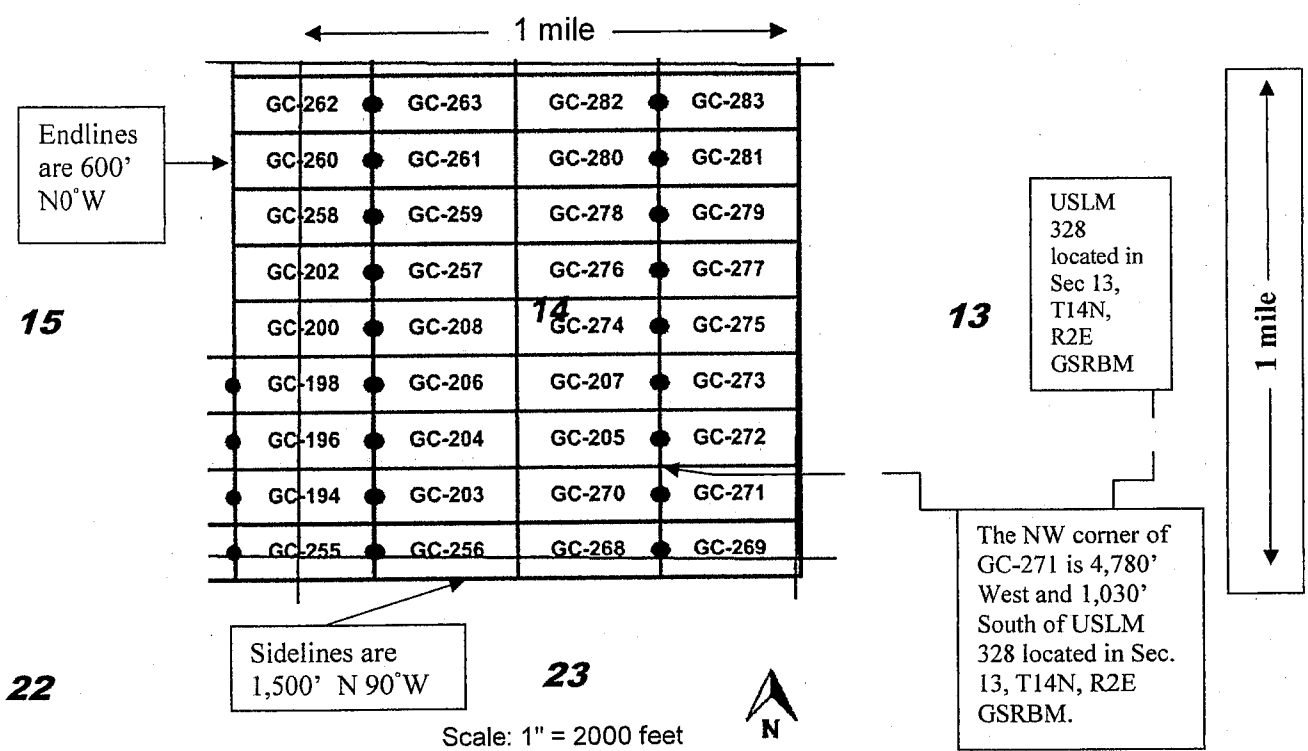
Print Name(s) **Daniel P. Laux**

Signature(s) 

BLM Date Stamp	P O C E N T R A L A R E A S E S M L 26 P 1 23
----------------------	--

ANCh51919

MINING CLAIM MAP GC Claims
Lode (X) Placer () Millsite ()



1. The above map depicts the **GC-257** mining claim, which is located in Section (s) **14**, Township **14 North**, Range **2 East**, Gila and Salt River Base and Meridian, **Yavapai** County, Arizona. Total claim acreage is **20.66**.
2. The type of corner and location monuments used are as follows: **1.5" x 1.5" x 5' wood posts with metal tags**.
3. The bearings and distances in degrees and feet between claim corners and to a public land survey monument are as depicted on the map.
4. If the claim is a placer or millsite claim with exterior limits conforming to legal subdivisions of the public survey, provide a legal description of the claim _____
5. All claims are 1,500' in length and 600' in width. Location monuments are located on the center line of the claim.

Form MCF100a
Revised July 2014

This form is available from the **Arizona Geology Survey** and may be reproduced.

Return to:
Corizona LLC
242 Linden Street
Fort Collins, CO 80524



LOCATION NOTICE FOR LODE MINING CLAIM

Amendment BLM Serial # _____

NOTICE IS HEREBY GIVEN that the **GC-258**

lode mining claim has been located

by **Corizona LLC** whose current mailing

address is **201 Milwaukee Street, Suite 200, Denver, CO 80206**.

The general course of this claim is **East - West** and it is situated in **Yavapai**

County, Arizona. This claim is **1500** feet in length and **600** feet in width.

20.66 Total Claim Acreage. This claim runs from the location monument on which this location notice

is posted on the centerline of the claim approximately **20** feet in a **East** direction to the

East end line and **1480** feet in a **West** direction to the **West** end line. This

claim is marked by six monuments, one at each corner and one at the center of each end line of the claim.

The location monument on which this notice is posted is situated within Section **14**, Township **14 North**,

Range **2 East**, Gila Salt River Base and Meridian, Arizona and this claim encompasses portions

of the following quarter section(s), section(s), Township(s) and Range(s) **NE1/4, Sec. 15 and NW1/4, Sec. 14,**

T14N, R2E. Gila Salt River Base and Meridian, Arizona.

The locality of this claim with reference to some natural object or permanent monument and additional information

(if any) concerning its locality are as follows **The northeast corner of the claim is 7780 feet west and 1970 feet**

north from the USLM 328 located in Section 13, T14N, R2E, GSRB&M.

DATED AND POSTED on the ground this **4/30/2018**.

LOCATOR(s) AGENT

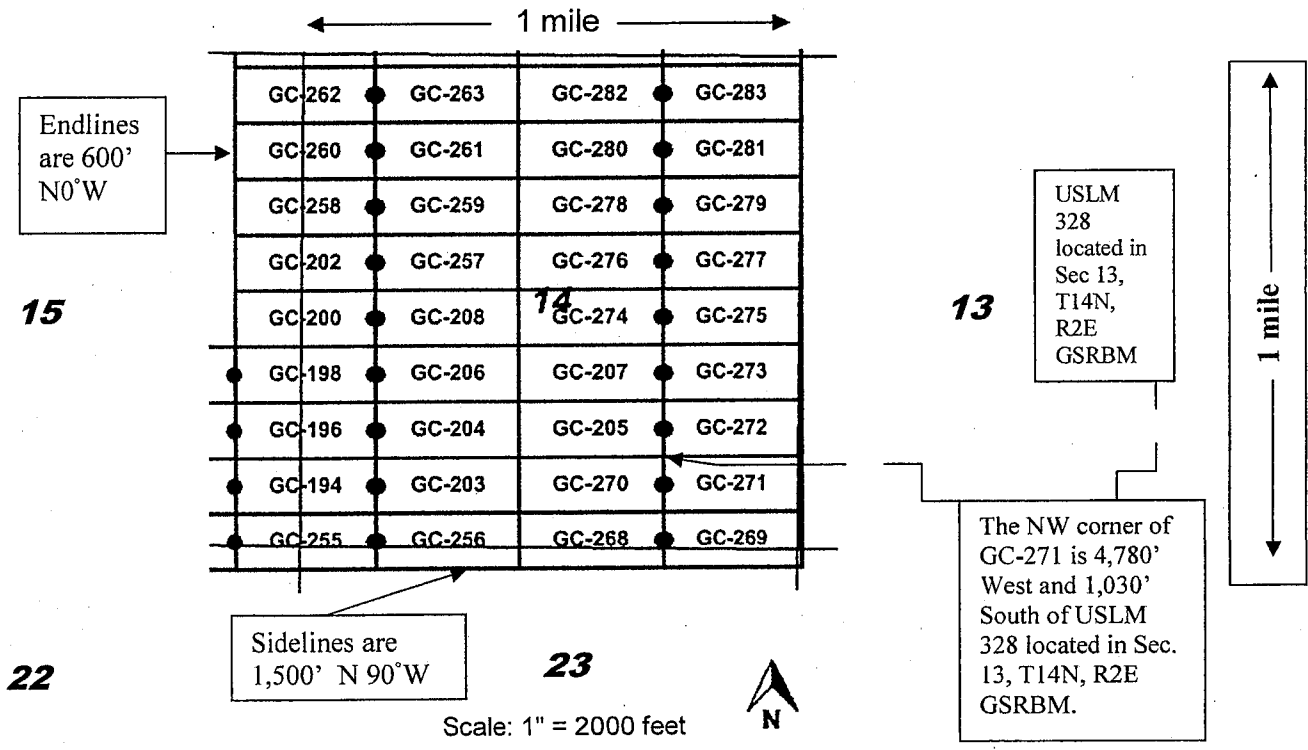
Print Name(s) **Daniel P. Laux**

Signature(s) 

BLM Date Stamp	PHOENIX, ARIZONA 2018 JUL 26 9 11 AM
----------------------	---

AMC451920

MINING CLAIM MAP GC Claims
Lode (X) Placer () Millsite ()



1. The above map depicts the **GC-258** mining claim, which is located in Section (s) **15, 14**, Township **14 North**, Range **2 East**, Gila and Salt River Base and Meridian, **Yavapai** County, Arizona. Total claim acreage is **20.66**.
2. The type of corner and location monuments used are as follows: **1.5" x 1.5" x 5' wood posts with metal tags**.
3. The bearings and distances in degrees and feet between claim corners and to a public land survey monument are as depicted on the map.
4. If the claim is a placer or millsite claim with exterior limits conforming to legal subdivisions of the public survey, provide a legal description of the claim _____
5. All claims are 1,500' in length and 600' in width. Location monuments are located on the center line of the claim.

Form MCF100a
Revised July 2014

This form is available from the **Arizona Geology Survey** and may be reproduced.

Return to:
Corizona LLC
242 Linden Street
Fort Collins, CO 80524



LOCATION NOTICE FOR LODE MINING CLAIM

Amendment BLM Serial # _____

NOTICE IS HEREBY GIVEN that the **GC-259**
lode mining claim has been located
by **Corizona LLC** whose current mailing
address is **201 Milwaukee Street, Suite 200, Denver, CO 80206**.

BLM
Date
Stamp

JUL 26 2018

PHOENIX, ARIZONA

The general course of this claim is **East - West** and it is situated in **Yavapai**
County, Arizona. This claim is **1500** feet in length and **600** feet in width.

20.66 Total Claim Acreage. This claim runs from the location monument on which this location notice
is posted on the centerline of the claim approximately **20** feet in a **West** direction to the
West end line and **1480** feet in a **East** direction to the **East** end line. This
claim is marked by six monuments, one at each corner and one at the center of each end line of the claim.

The location monument on which this notice is posted is situated within Section **14**, Township **14 North**,
Range **2 East**, Gila Salt River Base and Meridian, Arizona and this claim encompasses portions
of the following quarter section(s), section(s), Township(s) and Range(s) **NW1/4, Sec. 14, T14N, R2E**. Gila Salt
River Base and Meridian, Arizona.

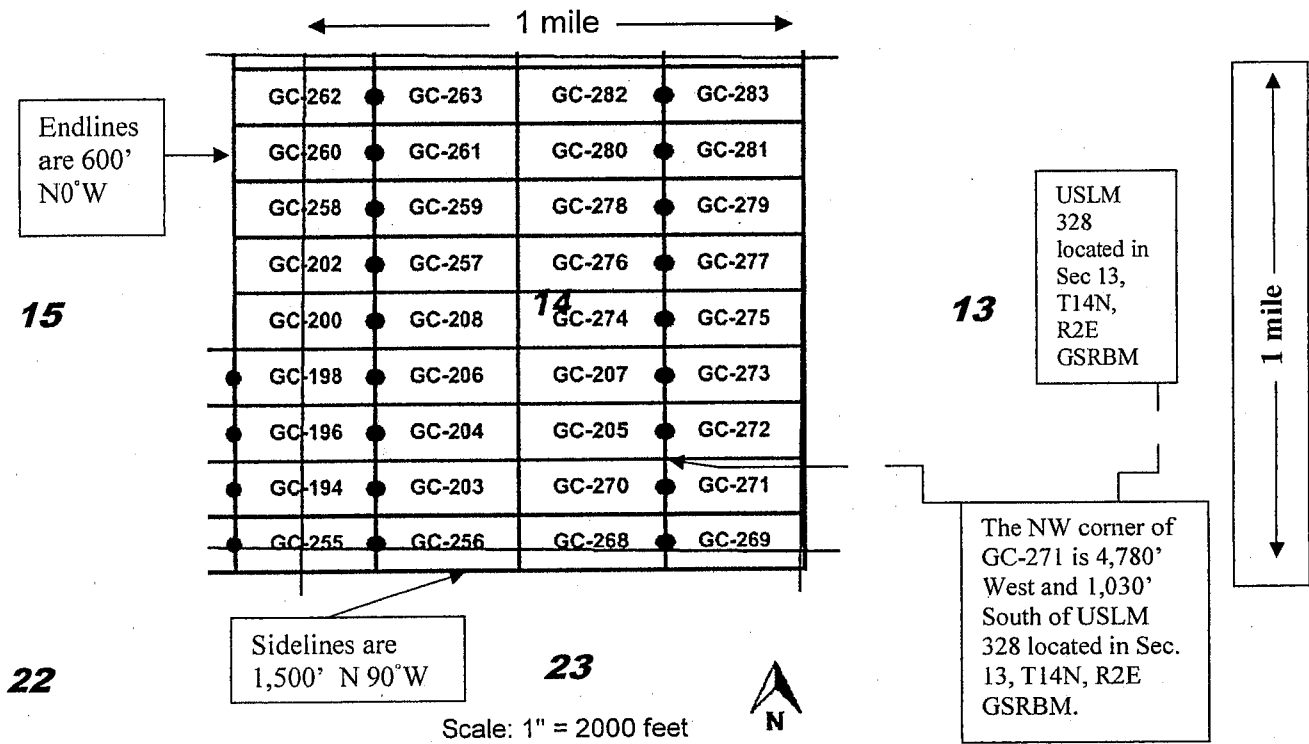
The locality of this claim with reference to some natural object or permanent monument and additional information
(if any) concerning its locality are as follows **The northwest corner of the claim is 7780 feet west and 1970 feet**
north from the USLM 328 located in Section 13, T14N, R2E, GSRB&M.

DATED AND POSTED on the ground this **4/30/2018**.
_ LOCATOR(s) AGENT

Print Name(s) **Daniel P. Laux**
Signature(s) *Daniel P. Laux*

AMC451921

MINING CLAIM MAP GC Claims
Lode (X) Placer () Millsite ()



1. The above map depicts the **GC-259** mining claim, which is located in Section (s) **14**, Township **14 North**, Range **2 East**, Gila and Salt River Base and Meridian, **Yavapai** County, Arizona. Total claim acreage is **20.66**.
2. The type of corner and location monuments used are as follows: **1.5" x 1.5" x 5' wood posts with metal tags**.
3. The bearings and distances in degrees and feet between claim corners and to a public land survey monument are as depicted on the map.
4. If the claim is a placer or millsite claim with exterior limits conforming to legal subdivisions of the public survey, provide a legal description of the claim _____
5. All claims are 1,500' in length and 600' in width. Location monuments are located on the center line of the claim.

Form MCF100a
Revised July 2014

This form is available from the **Arizona Geology Survey** and may be reproduced.

Return to:
Corizona LLC
242 Linden Street
Fort Collins, CO 80524



LOCATION NOTICE FOR LODE MINING CLAIM

Amendment BLM Serial # _____

NOTICE IS HEREBY GIVEN that the **GC-260**

lode mining claim has been located

by **Corizona LLC** whose current mailing

address is **201 Milwaukee Street, Suite 200, Denver, CO 80206 .**

BLM Date Stamp	PROBATION	APR 30 2018	10:03 AM
----------------------	-----------	-------------	----------

The general course of this claim is **East - West** and it is situated in **Yavapai** County, Arizona. This claim is **1500** feet in length and **600** feet in width.

20.66 Total Claim Acreage. This claim runs from the location monument on which this location notice is posted on the centerline of the claim approximately **20** feet in a **East** direction to the **East** end line and **1480** feet in a **West** direction to the **West** end line. This

claim is marked by six monuments, one at each corner and one at the center of each end line of the claim.

The location monument on which this notice is posted is situated within Section **14**, Township **14 North**, Range **2 East**, Gila Salt River Base and Meridian, Arizona and this claim encompasses portions of the following quarter section(s), section(s), Township(s) and Range(s) **NE1/4, Sec. 15 and NW1/4, Sec. 14, T14N, R2E**. Gila Salt River Base and Meridian, Arizona.

The locality of this claim with reference to some natural object or permanent monument and additional information (if any) concerning its locality are as follows **The northeast corner of the claim is 7780 feet west and 2570 feet north from the USLM 328 located in Section 13, T14N, R2E, GSRB&M. .**

DATED AND POSTED on the ground this **4/30/2018**.

LOCATOR(s) AGENT

Print Name(s) **Daniel P. Laux**

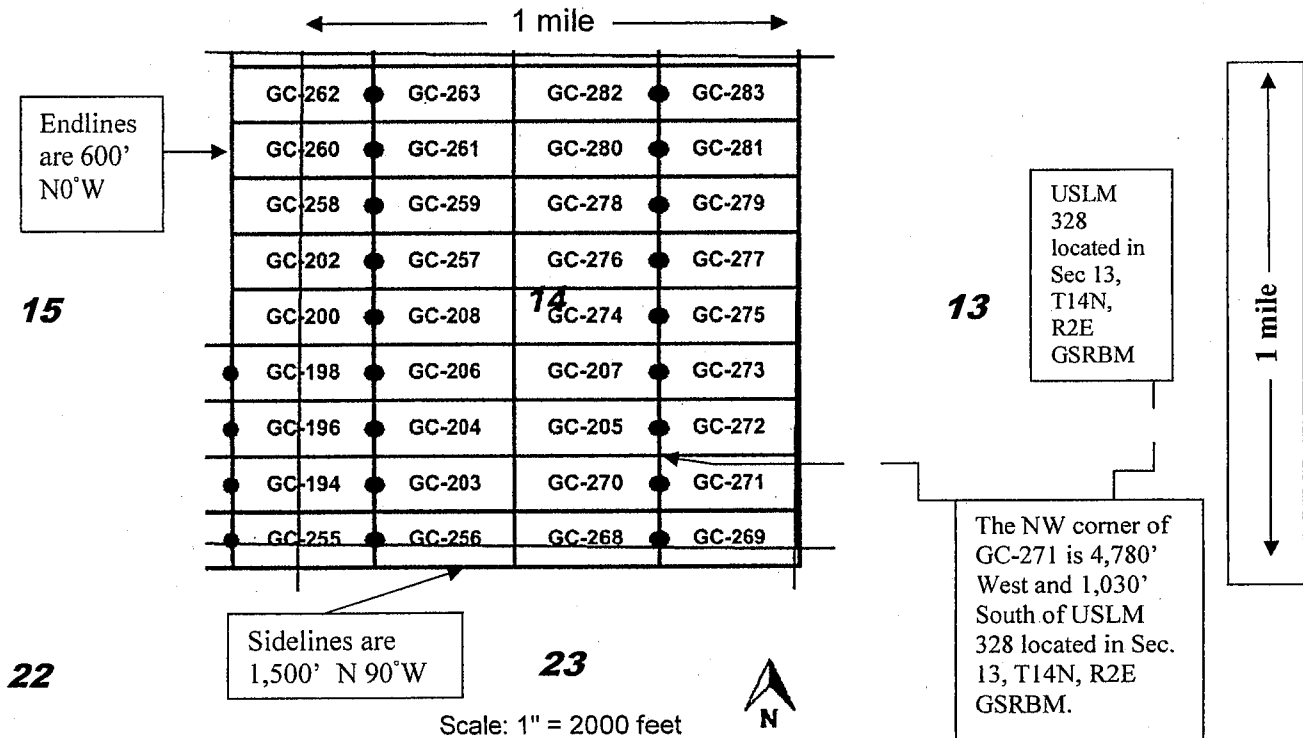
Signature(s)

Form MCF100
Revised July 2014

This form is available from the **Arizona Geological Survey** and may be reproduced.

ANCL451922

MINING CLAIM MAP GC Claims
Lode (X) Placer () Millsite ()



1. The above map depicts the GC-260 mining claim, which is located in Section (s) 15, 14, Township 14 North, Range 2 East, Gila and Salt River Base and Meridian, Yavapai County, Arizona. Total claim acreage is 20.66.
2. The type of corner and location monuments used are as follows: 1.5" x 1.5" x 5' wood posts with metal tags.
3. The bearings and distances in degrees and feet between claim corners and to a public land survey monument are as depicted on the map.
4. If the claim is a placer or millsite claim with exterior limits conforming to legal subdivisions of the public survey, provide a legal description of the claim _____
5. All claims are 1,500' in length and 600' in width. Location monuments are located on the center line of the claim.

Form MCF100a
Revised July 2014

This form is available from the Arizona Geology Survey and may be reproduced.

Return to:
Corizona LLC
242 Linden Street
Fort Collins, CO 80524



LOCATION NOTICE FOR LODE MINING CLAIM

Amendment BLM Serial # _____

NOTICE IS HEREBY GIVEN that the **GC-261** lode mining claim has been located by **Corizona LLC** whose current mailing address is **201 Milwaukee Street, Suite 200, Denver, CO 80206**.

BLM Date Stamp	RECORDED JUL 26 PM 10 53 2018
----------------------	-------------------------------------

The general course of this claim is **East - West** and it is situated in **Yavapai** County, Arizona. This claim is **1500** feet in length and **600** feet in width.

20.66 Total Claim Acreage. This claim runs from the location monument on which this location notice is posted on the centerline of the claim approximately **20** feet in a **West** direction to the

West end line and **1480** feet in a **East** direction to the **East** end line. This claim is marked by six monuments, one at each corner and one at the center of each end line of the claim.

The location monument on which this notice is posted is situated within Section **14**, Township **14 North**, Range **2 East**, Gila Salt River Base and Meridian, Arizona and this claim encompasses portions of the following quarter section(s), section(s), Township(s) and Range(s) **NW1/4, Sec. 14, T14N, R2E**. Gila Salt River Base and Meridian, Arizona.

The locality of this claim with reference to some natural object or permanent monument and additional information (if any) concerning its locality are as follows **The northwest corner of the claim is 7780 feet west and 2570 feet north from the USLM 328 located in Section 13, T14N, R2E, GSRB&M.**

DATED AND POSTED on the ground this **4/30/2018**.

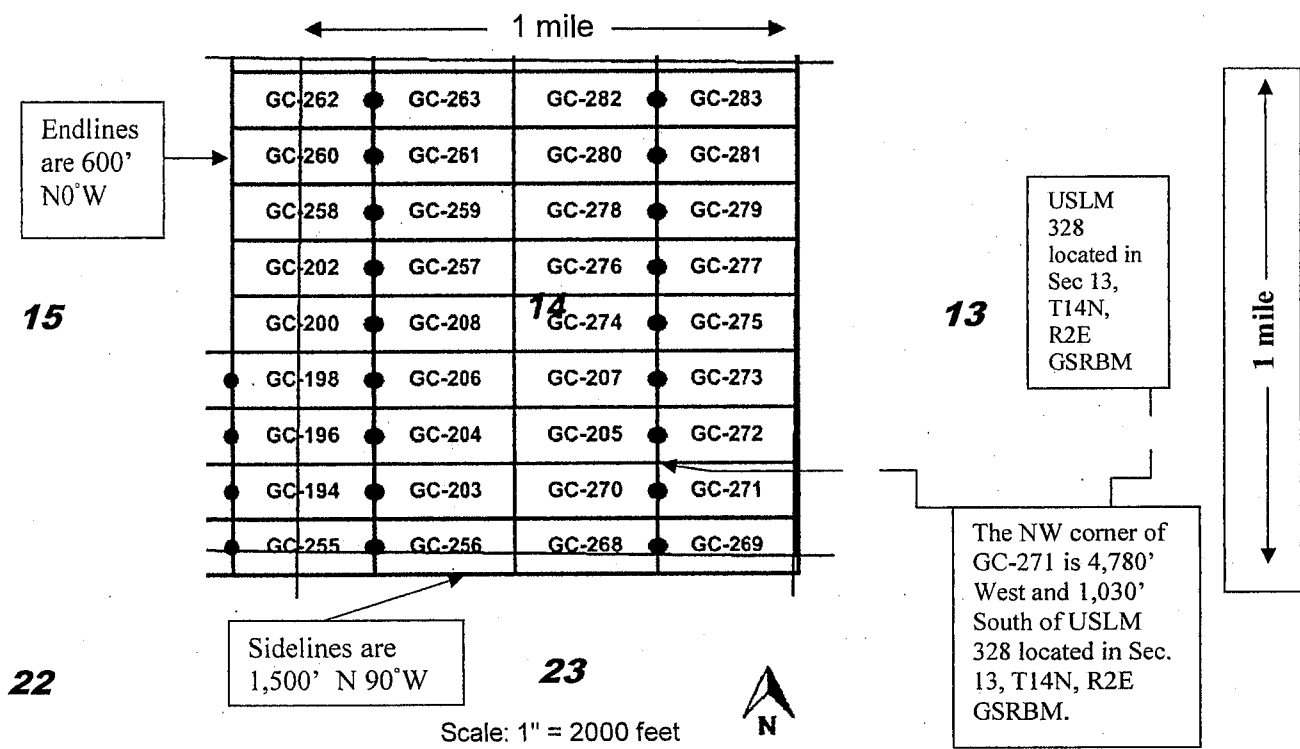
LOCATOR(s) AGENT

Print Name(s) **Daniel P. Laux**

Signature(s)

AMC451923

MINING CLAIM MAP GC Claims
Lode (X) Placer () Millsite ()



1. The above map depicts the **GC-261** mining claim, which is located in Section (s) **14**, Township **14 North**, Range **2 East**, Gila and Salt River Base and Meridian, **Yavapai** County, Arizona. Total claim acreage is **20.66**.
2. The type of corner and location monuments used are as follows: **1.5" x 1.5" x 5' wood posts with metal tags**.
3. The bearings and distances in degrees and feet between claim corners and to a public land survey monument are as depicted on the map.
4. If the claim is a placer or millsite claim with exterior limits conforming to legal subdivisions of the public survey, provide a legal description of the claim _____
5. All claims are 1,500' in length and 600' in width. Location monuments are located on the center line of the claim.

Form MCF100a
Revised July 2014

This form is available from the **Arizona Geology Survey** and may be reproduced.

Return to:
Corizona LLC
242 Linden Street
Fort Collins, CO 80524



LOCATION NOTICE FOR LODE MINING CLAIM

Amendment BLM Serial # _____

NOTICE IS HEREBY GIVEN that the **GC-262** lode mining claim has been located by **Corizona LLC** whose current mailing address is **201 Milwaukee Street, Suite 200, Denver, CO 80206**.

The general course of this claim is **East - West** and it is situated in **Yavapai** County, Arizona. This claim is **1500** feet in length and **600** feet in width.

20.66 Total Claim Acreage. This claim runs from the location monument on which this location notice is posted on the centerline of the claim approximately **20** feet in a **East** direction to the **East** end line and **1480** feet in a **West** direction to the **West** end line. This claim is marked by six monuments, one at each corner and one at the center of each end line of the claim.

The location monument on which this notice is posted is situated within Section **14**, Township **14 North**, Range **2 East**, Gila Salt River Base and Meridian, Arizona and this claim encompasses portions of the following quarter section(s), section(s), Township(s) and Range(s) **NE1/4, Sec. 15 and NW1/4, Sec. 14, T14N, R2E**. Gila Salt River Base and Meridian, Arizona.


The locality of this claim with reference to some natural object or permanent monument and additional information (if any) concerning its locality are as follows **The northeast corner of the claim is 7780 feet west and 3170 feet north from the USLM 328 located in Section 13, T14N, R2E, GSRB&M.**

DATED AND POSTED on the ground this **4/30/2018**.

LOCATOR(s) AGENT

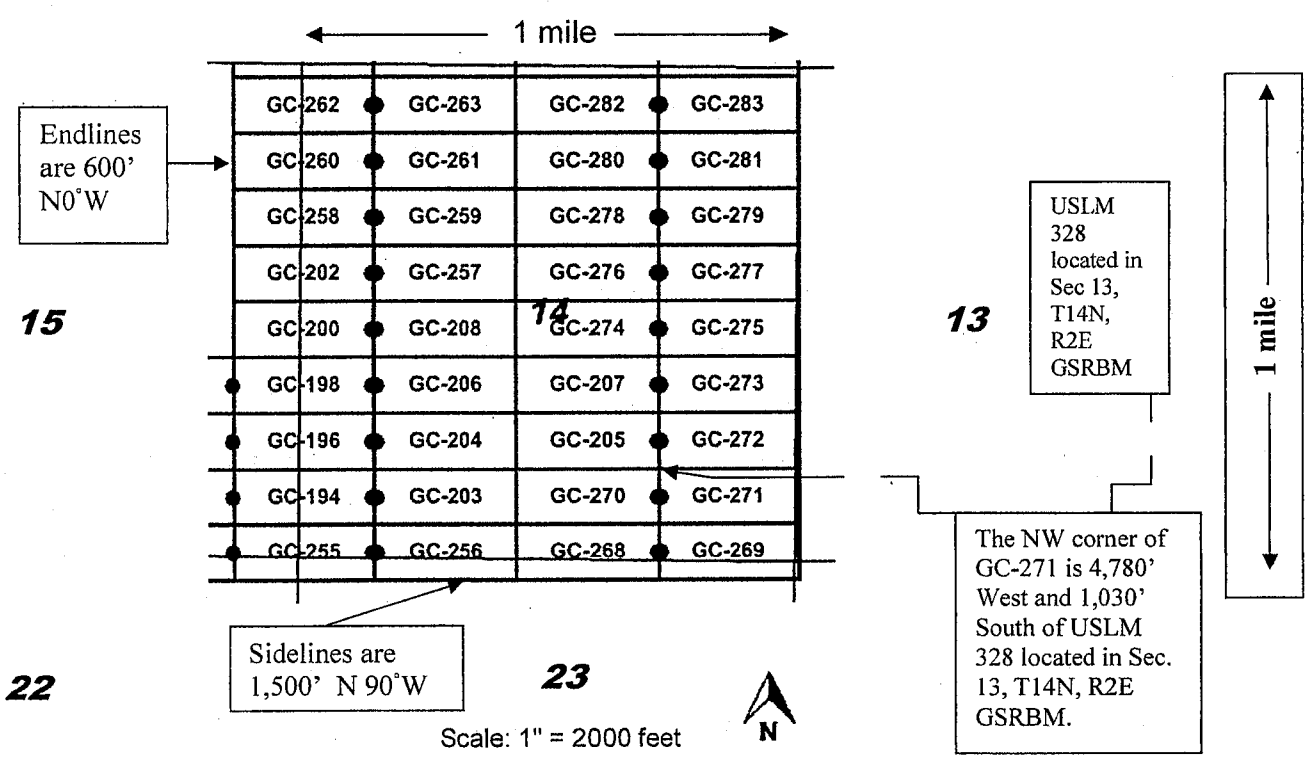
Print Name(s) **Daniel P. Laux**

Signature(s)



AMC451924

MINING CLAIM MAP GC Claims
Lode (X) Placer () Millsite ()

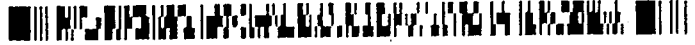


1. The above map depicts the **GC-262** mining claim, which is located in Section (s) **15, 14**, Township **14 North**, Range **2 East**, Gila and Salt River Base and Meridian, **Yavapai** County, Arizona. Total claim acreage is **20.66**.
2. The type of corner and location monuments used are as follows: **1.5" x 1.5" x 5' wood posts with metal tags**.
3. The bearings and distances in degrees and feet between claim corners and to a public land survey monument are as depicted on the map.
4. If the claim is a placer or millsite claim with exterior limits conforming to legal subdivisions of the public survey, provide a legal description of the claim _____
5. All claims are 1,500' in length and 600' in width. Location monuments are located on the center line of the claim.

Form MCF100a
Revised July 2014

This form is available from the **Arizona Geology Survey** and may be reproduced.

Return to:
Corizona LLC
242 Linden Street
Fort Collins, CO 80524




LOCATION NOTICE FOR LODE MINING CLAIM

Amendment BLM Serial # _____

NOTICE IS HEREBY GIVEN that the **GC-263**

lode mining claim has been located
by **Corizona LLC** whose current mailing
address is **201 Milwaukee Street, Suite 200, Denver, CO 80206 .**



The general course of this claim is **East - West** and it is situated in **Yavapai**
County, Arizona. This claim is **1500** feet in length and **600** feet in width.

20.66 Total Claim Acreage. This claim runs from the location monument on which this location notice
is posted on the centerline of the claim approximately **20** feet in a **West** direction to the
West end line and **1480** feet in a **East** direction to the **East** end line. This
claim is marked by six monuments, one at each corner and one at the center of each end line of the claim.

The location monument on which this notice is posted is situated within Section **14**, Township **14 North**,
Range **2 East**, Gila Salt River Base and Meridian, Arizona and this claim encompasses portions
of the following quarter section(s), section(s), Township(s) and Range(s) **NW1/4, Sec. 14, T14N, R2E**. Gila Salt
River Base and Meridian, Arizona.

The locality of this claim with reference to some natural object or permanent monument and additional information
(if any) concerning its locality are as follows **The northwest corner of the claim is 7780 feet west and 3170 feet**
north from the USLM 328 located in Section 13, T14N, R2E, GSRB&M. .

DATED AND POSTED on the ground this **4/30/2018**.

_ LOCATOR(s) AGENT

Print Name(s) **Daniel P. Laux**

Signature(s) *Daniel P. Laux*

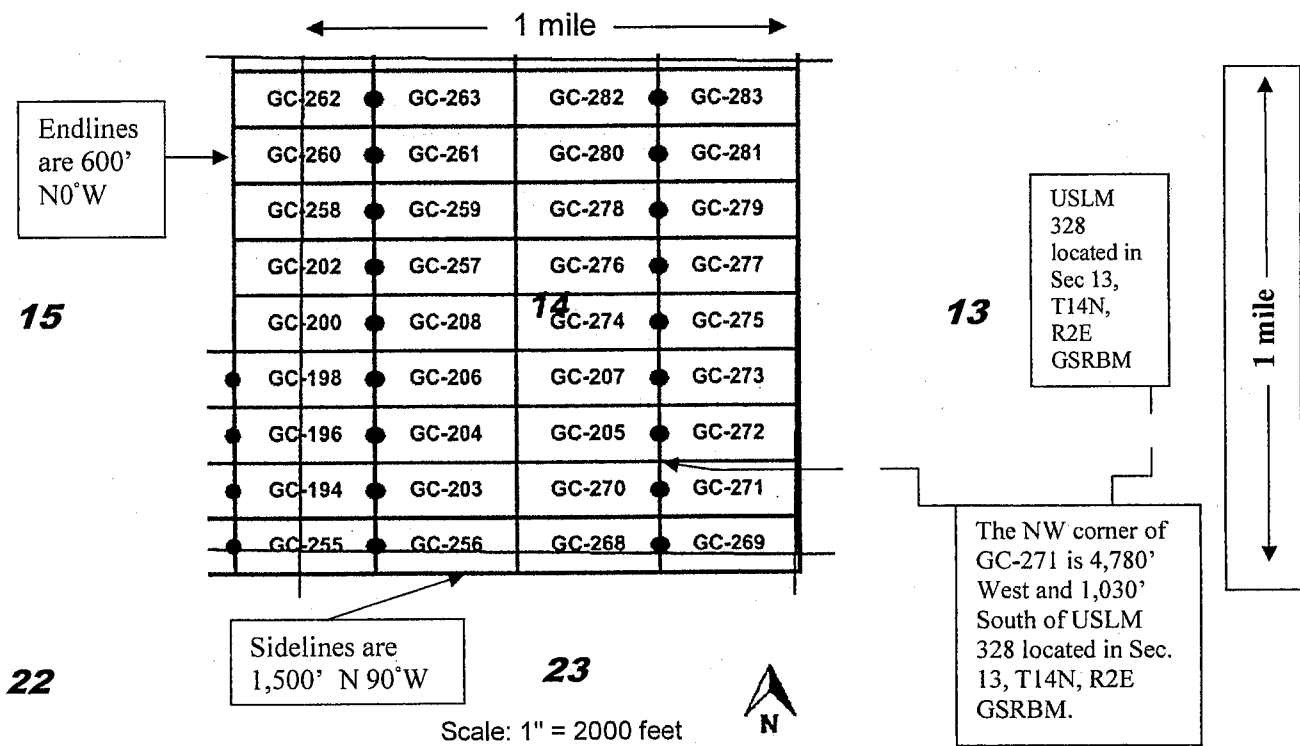
Form MCF100
Revised July 2014

This form is available from the Arizona Geological Survey and may be reproduced.

AMC451925

MINING CLAIM MAP GC Claims

Lode (X) Placer () Millsite ()



1. The above map depicts the **GC-263** mining claim, which is located in Section (s) **14**, Township **14 North**, Range **2 East**, Gila and Salt River Base and Meridian, **Yavapai** County, Arizona. Total claim acreage is **20.66**.
2. The type of corner and location monuments used are as follows: **1.5" x 1.5" x 5' wood posts with metal tags**.
3. The bearings and distances in degrees and feet between claim corners and to a public land survey monument are as depicted on the map.
4. If the claim is a placer or millsite claim with exterior limits conforming to legal subdivisions of the public survey, provide a legal description of the claim _____
5. All claims are 1,500' in length and 600' in width. Location monuments are located on the center line of the claim.

Form MCF100a
Revised July 2014

This form is available from the **Arizona Geology Survey** and may be reproduced.

Return to:
Corizona LLC
242 Linden Street
Fort Collins, CO 80524



LOCATION NOTICE FOR LODE MINING CLAIM

Amendment BLM Serial # _____

NOTICE IS HEREBY GIVEN that the **GC-264**

lode mining claim has been located

by **Corizona LLC** whose current mailing

address is **201 Milwaukee Street, Suite 200, Denver, CO 80206 .**

The general course of this claim is **East - West** and it is situated in **Yavapai**

County, Arizona. This claim is **1500** feet in length and **600** feet in width.

20.66 Total Claim Acreage. This claim runs from the location monument on which this location notice is posted on the centerline of the claim approximately **20** feet in a **East** direction to the

East end line and **1480** feet in a **West** direction to the **West** end line. This

claim is marked by six monuments, one at each corner and one at the center of each end line of the claim.

The location monument on which this notice is posted is situated within Section **11**, Township **14 North**,

Range **2 East**, Gila Salt River Base and Meridian, Arizona and this claim encompasses portions

of the following quarter section(s), section(s), Township(s) and Range(s) **NE1/4, Sec. 15, SE1/4, Sec. 10, NW1/4,**

Sec. 14 and SW1/4, Sec. 11, T14N, R2E. Gila Salt River Base and Meridian, Arizona.

The locality of this claim with reference to some natural object or permanent monument and additional information

(if any) concerning its locality are as follows **The northeast corner of the claim is 7780 feet west and 3770 feet**


north from the USLM 328 located in Section 13, T14N, R2E, GSRB&M. .

DATED AND POSTED on the ground this **4/30/2018**.

LOCATOR(s) AGENT

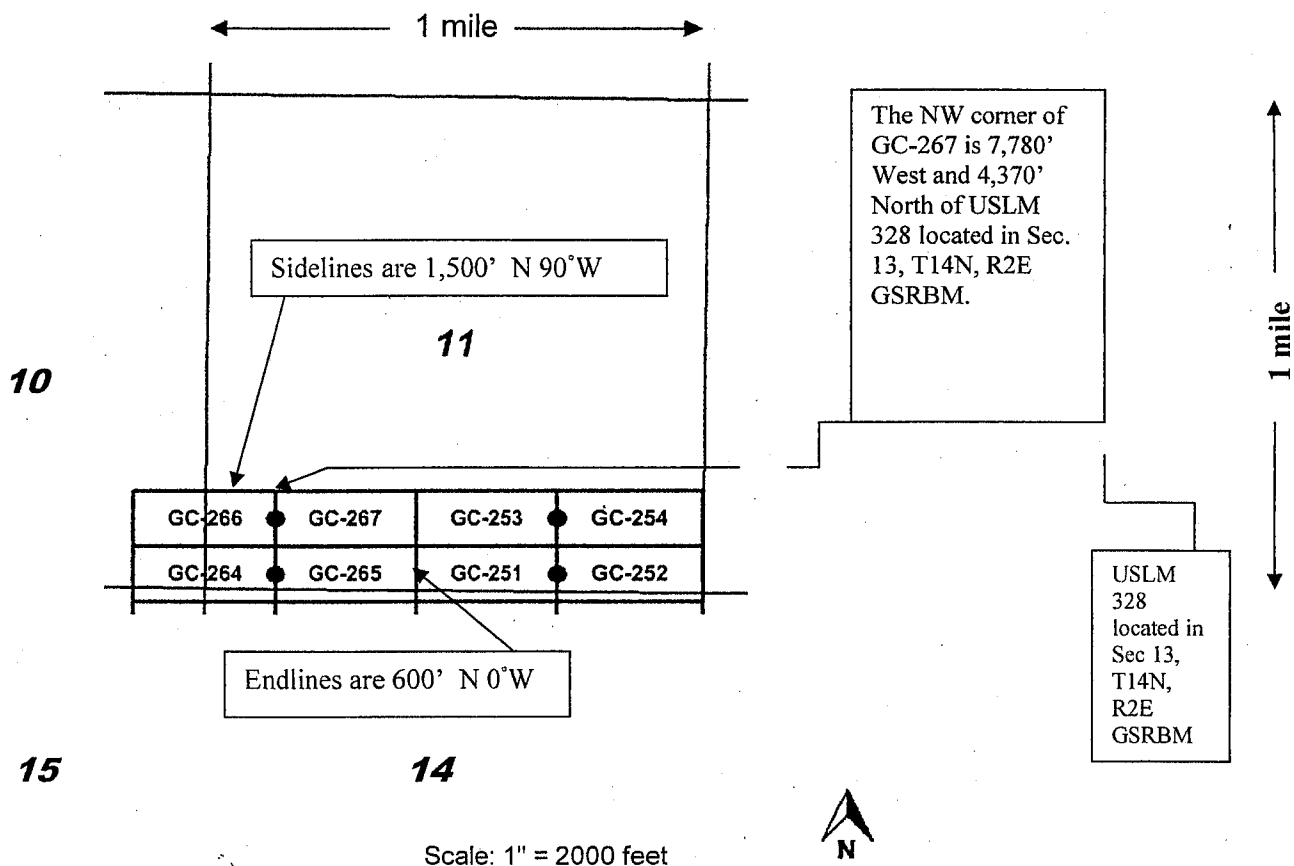
Print Name(s) **Daniel P. Laux**

Signature(s)



AMC451926

MINING CLAIM MAP GC Claims
Lode (X) Placer () Millsite ()



1. The above map depicts the **GC-264** mining claim, which is located in Section (s) **15, 10, 14, 11**, Township **14 North**, Range **2 East**, Gila and Salt River Base and Meridian, **Yavapai** County, Arizona. Total claim acreage is **20.66**.
2. The type of corner and location monuments used are as follows: **1.5" x 1.5" x 5' wood posts with metal tags**.
3. The bearings and distances in degrees and feet between claim corners and to a public land survey monument are as depicted on the map.
4. If the claim is a placer or millsite claim with exterior limits conforming to legal subdivisions of the public survey, provide a legal description of the claim _____
5. All claims are 1,500' in length and 600' in width. Location monuments are located on the center line of the claim.

Form MCF100a
Revised July 2014

This form is available from the **Arizona Geology Survey** and may be reproduced.


Return to:
Corizona LLC
242 Linden Street
Fort Collins, CO 80524



LOCATION NOTICE FOR LODE MINING CLAIM

Amendment BLM Serial # _____

NOTICE IS HEREBY GIVEN that the **GC-265** lode mining claim has been located by **Corizona LLC** whose current mailing address is **201 Milwaukee Street, Suite 200, Denver, CO 80206**.



The general course of this claim is **East - West** and it is situated in **Yavapai** County, Arizona. This claim is **1500** feet in length and **600** feet in width.

20.66 Total Claim Acreage. This claim runs from the location monument on which this location notice is posted on the centerline of the claim approximately **20** feet in a **West** direction to the **West** end line and **1480** feet in a **East** direction to the **East** end line. This claim is marked by six monuments, one at each corner and one at the center of each end line of the claim.

The location monument on which this notice is posted is situated within Section **11**, Township **14 North**, Range **2 East**, Gila Salt River Base and Meridian, Arizona and this claim encompasses portions of the following quarter section(s), section(s), Township(s) and Range(s) **SW1/4, Sec 11, NW1/4, Sec. 14, T14N, R2E**. Gila Salt River Base and Meridian, Arizona.

The locality of this claim with reference to some natural object or permanent monument and additional information (if any) concerning its locality are as follows **The northwest corner of the claim is 7780 feet west and 3770 feet north from the USLM 328 located in Section 13, T14N, R2E, GSRB&M.**

DATED AND POSTED on the ground this **4/30/2018**.

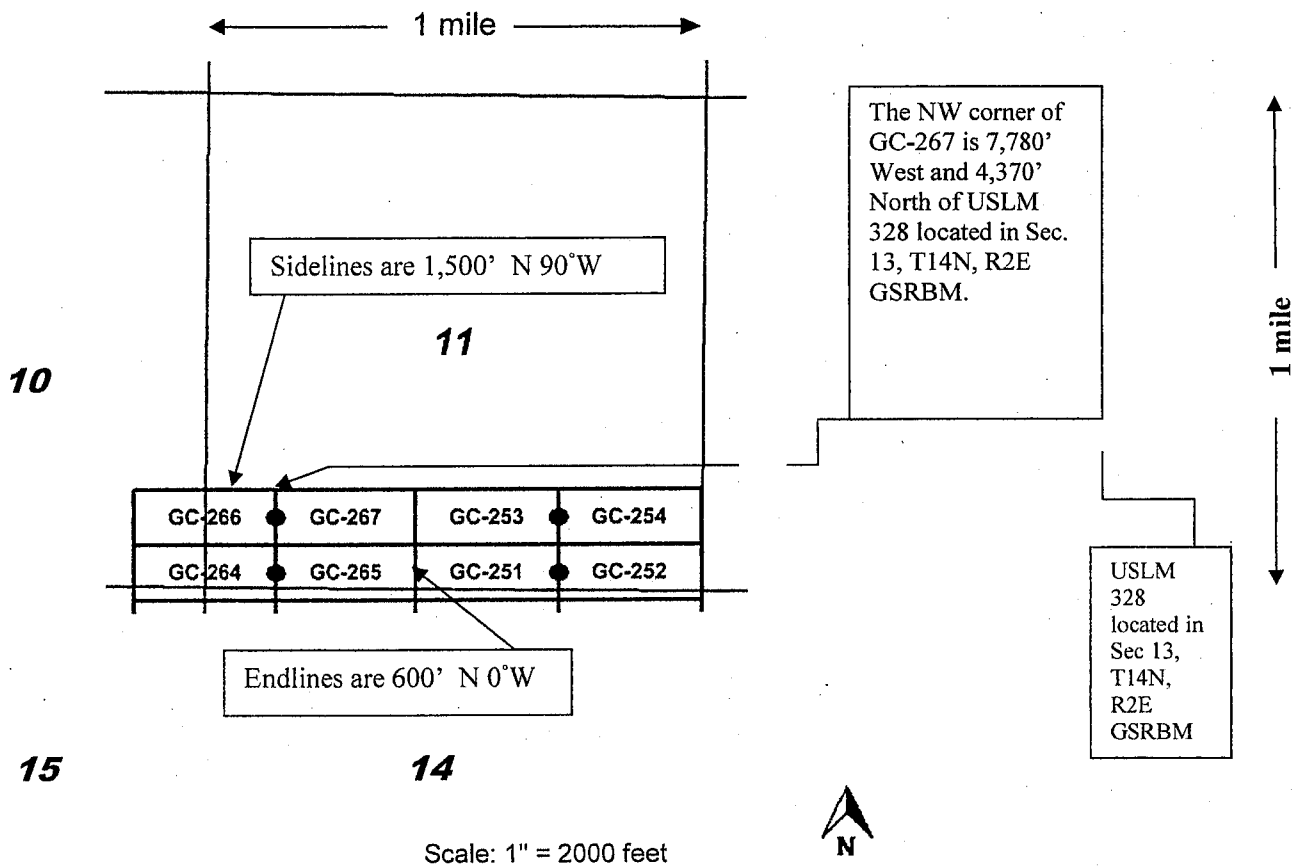
LOCATOR(s) AGENT

Print Name(s) **Daniel P. Laux**

Signature(s)

ANCI51927

MINING CLAIM MAP GC Claims
 Lode (X) Placer () Millsite ()



Scale: 1" = 2000 feet

1. The above map depicts the **GC-265** mining claim, which is located in Section (s) **11, 14**, Township **14 North**, Range **2 East**, Gila and Salt River Base and Meridian, **Yavapai** County, Arizona. Total claim acreage is **20.66**.
2. The type of corner and location monuments used are as follows: **1.5" x 1.5" x 5' wood posts with metal tags**.
3. The bearings and distances in degrees and feet between claim corners and to a public land survey monument are as depicted on the map.
4. If the claim is a placer or millsite claim with exterior limits conforming to legal subdivisions of the public survey, provide a legal description of the claim _____
5. All claims are 1,500' in length and 600' in width. Location monuments are located on the center line of the claim.

Form MCF100a
 Revised July 2014

This form is available from the **Arizona Geology Survey** and may be reproduced.

Return to:
Corizona LLC
242 Linden Street
Fort Collins, CO 80524



LOCATION NOTICE FOR LODE MINING CLAIM

Amendment BLM Serial # _____

NOTICE IS HEREBY GIVEN that the GC-266

lode mining claim has been located

by **Corizona LLC** whose current mailing

address is **201 Milwaukee Street, Suite 200, Denver, CO 80206 .**

The general course of this claim is **East - West** and it is situated in **Yavapai** County, Arizona. This claim is **1500** feet in length and **600** feet in width.

20.66 Total Claim Acreage. This claim runs from the location monument on which this location notice is posted on the centerline of the claim approximately **20** feet in a **East** direction to the

East end line and **1480** feet in a **West** direction to the **West** end line. This

claim is marked by six monuments, one at each corner and one at the center of each end line of the claim.

The location monument on which this notice is posted is situated within Section **11**, Township **14 North**,

Range **2 East**, Gila Salt River Base and Meridian, Arizona and this claim encompasses portions

of the following quarter section(s), section(s), Township(s) and Range(s) **SE1/4, Sec. 10 and SW1/4, Sec. 11,**

T14N, R2E. Gila Salt River Base and Meridian, Arizona.


The locality of this claim with reference to some natural object or permanent monument and additional information (if any) concerning its locality are as follows **The northeast corner of the claim is 7780 feet west and 4370 feet north from the USLM 328 located in Section 13, T14N, R2E, GSRB&M. .**

DATED AND POSTED on the ground this **4/30/2018**.

LOCATOR(s) AGENT

Print Name(s) **Daniel P. Laux**

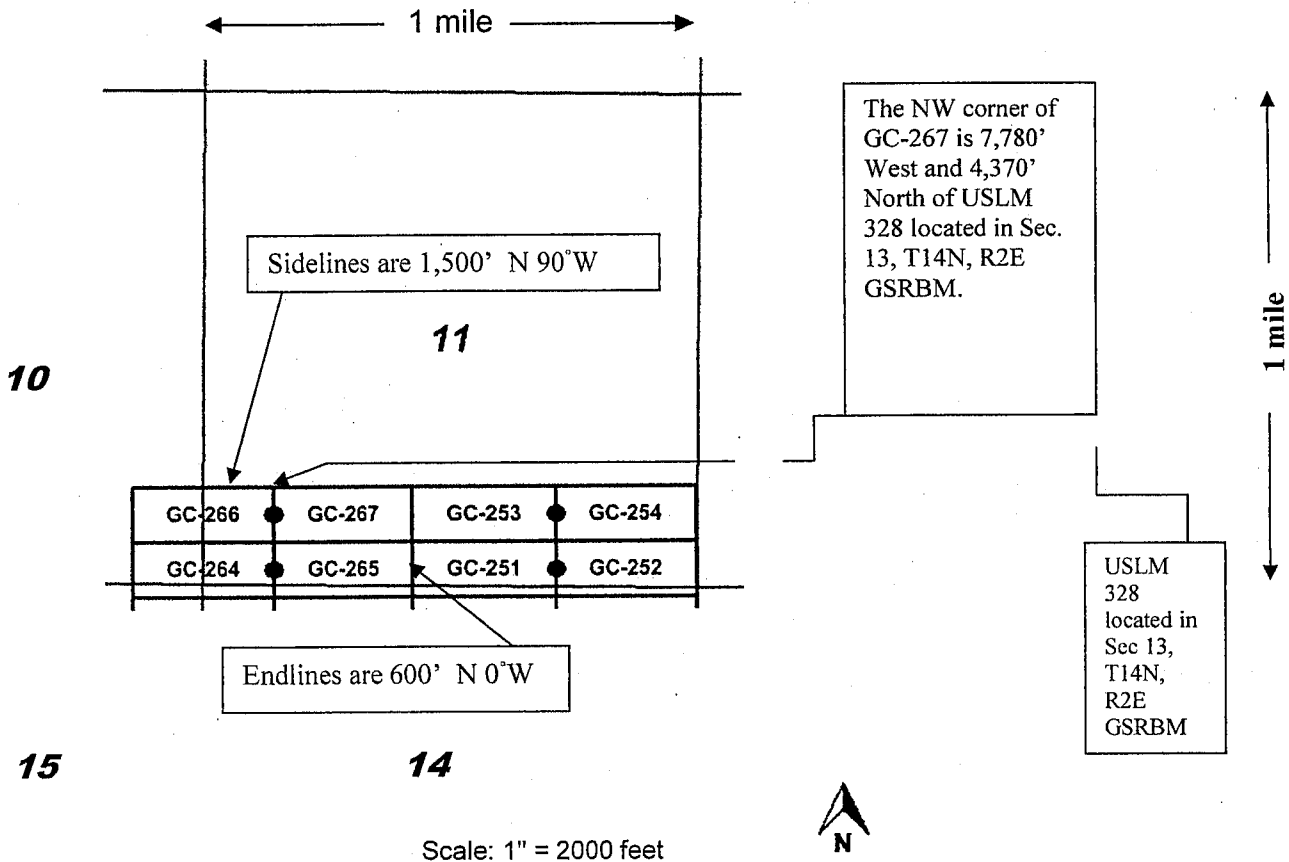
Signature(s)



AMC451928

MINING CLAIM MAP GC Claims

Lode (X) Placer () Millsite ()



1. The above map depicts the **GC-266** mining claim, which is located in Section (s) **10, 11**, Township **14 North**, Range **2 East**, Gila and Salt River Base and Meridian, **Yavapai** County, Arizona. Total claim acreage is **20.66**.
2. The type of corner and location monuments used are as follows: **1.5" x 1.5" x 5' wood posts with metal tags**.
3. The bearings and distances in degrees and feet between claim corners and to a public land survey monument are as depicted on the map.
4. If the claim is a placer or millsite claim with exterior limits conforming to legal subdivisions of the public survey, provide a legal description of the claim _____
5. All claims are 1,500' in length and 600' in width. Location monuments are located on the center line of the claim.

Form MCF100a
Revised July 2014

This form is available from the **Arizona Geology Survey** and may be reproduced.

Return to:
Corizona LLC
242 Linden Street
Fort Collins, CO 80524



LOCATION NOTICE FOR LODE MINING CLAIM

Amendment BLM Serial # _____

NOTICE IS HEREBY GIVEN that the **GC-267**

lode mining claim has been located

by **Corizona LLC** whose current mailing

address is **201 Milwaukee Street, Suite 200, Denver, CO 80206 .**

The general course of this claim is **East - West** and it is situated in **Yavapai**

County, Arizona. This claim is **1500** feet in length and **600** feet in width.

20.66 Total Claim Acreage. This claim runs from the location monument on which this location notice is posted on the centerline of the claim approximately **20** feet in a **West** direction to the

West end line and **1480** feet in a **East** direction to the **East** end line. This

claim is marked by six monuments, one at each corner and one at the center of each end line of the claim.

The location monument on which this notice is posted is situated within Section **11**, Township **14 North**,

Range **2 East**, Gila Salt River Base and Meridian, Arizona and this claim encompasses portions

of the following quarter section(s), section(s), Township(s) and Range(s) **SW1/4, Sec. 11, T14N, R2E**. Gila Salt River Base and Meridian, Arizona.


The locality of this claim with reference to some natural object or permanent monument and additional information (if any) concerning its locality are as follows **The northwest corner of the claim is 7780 feet west and 4370 feet north from the USLM 328 located in Section 13, T14N, R2E, GSRB&M. .**

DATED AND POSTED on the ground this **4/30/2018**.

_ LOCATOR(s) AGENT

Print Name(s) **Daniel P. Laux**

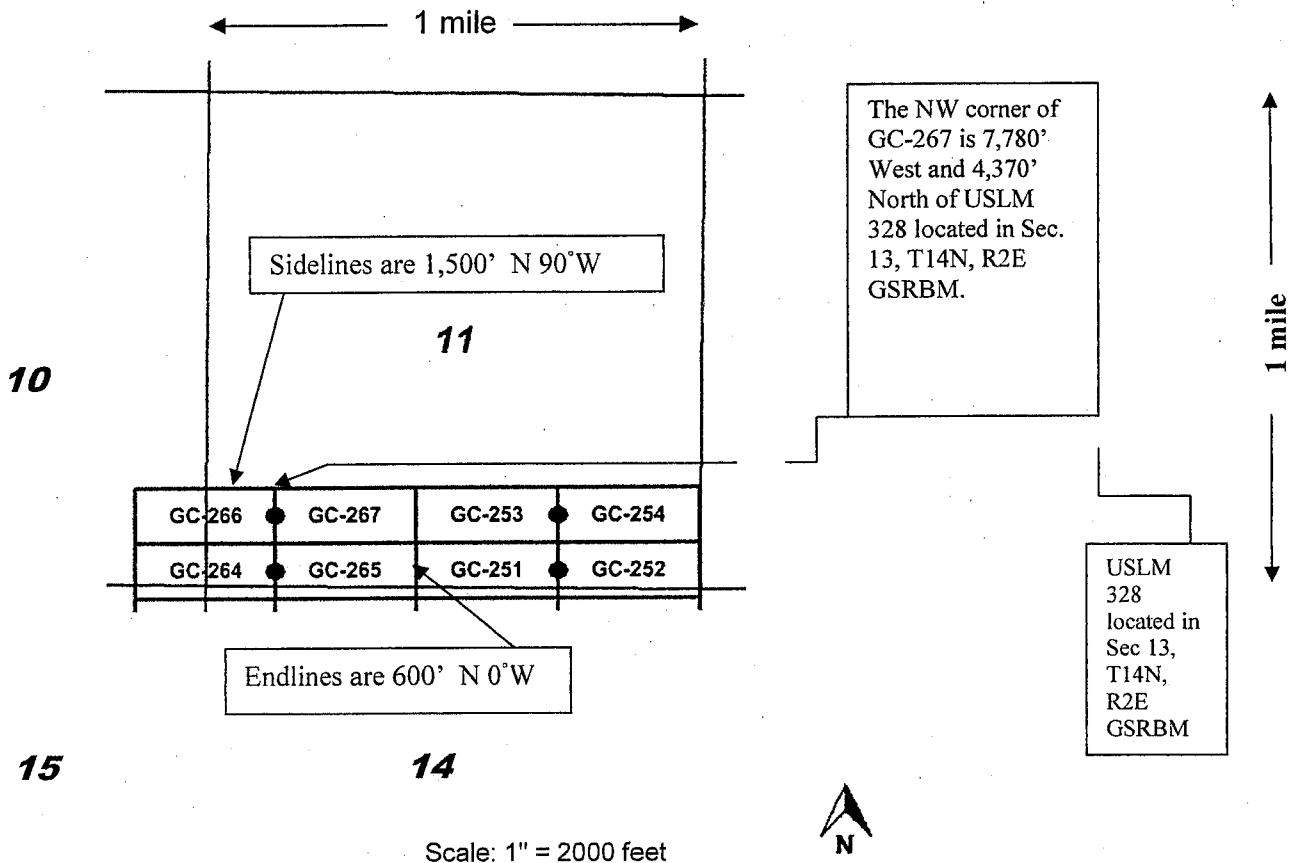
Signature(s)



AMC451929

MINING CLAIM MAP GC Claims

Lode (X) Placer () Millsite ()



Scale: 1" = 2000 feet

1. The above map depicts the **GC-267** mining claim, which is located in Section (s) **11**, Township **14 North**, Range **2 East**, Gila and Salt River Base and Meridian, **Yavapai** County, Arizona. Total claim acreage is **20.66**.
2. The type of corner and location monuments used are as follows: **1.5" x 1.5" x 5' wood posts with metal tags**.
3. The bearings and distances in degrees and feet between claim corners and to a public land survey monument are as depicted on the map.
4. If the claim is a placer or millsite claim with exterior limits conforming to legal subdivisions of the public survey; provide a legal description of the claim _____
5. All claims are 1,500' in length and 600' in width. Location monuments are located on the center line of the claim.

Form MCF100a
Revised July 2014

This form is available from the **Arizona Geology Survey** and may be reproduced.

Return to:
Corizona LLC
242 Linden Street
Fort Collins, CO 80524



LOCATION NOTICE FOR LODE MINING CLAIM

Amendment BLM Serial # _____

NOTICE IS HEREBY GIVEN that the **GC-268**

lode mining claim has been located

by **Corizona LLC** whose current mailing

address is **201 Milwaukee Street, Suite 200, Denver, CO 80206** .

The general course of this claim is **East - West** and it is situated in **Yavapai**

County, Arizona. This claim is **1500** feet in length and **600** feet in width.

20.66 Total Claim Acreage. This claim runs from the location monument on which this location notice is posted on the centerline of the claim approximately **20** feet in a **East** direction to the

East end line and **1480** feet in a **West** direction to the **West** end line. This

claim is marked by six monuments, one at each corner and one at the center of each end line of the claim.

The location monument on which this notice is posted is situated within Section **14**, Township **14 North**,

Range **2 East**, Gila Salt River Base and Meridian, Arizona and this claim encompasses portions

of the following quarter section(s), section(s), Township(s) and Range(s) **SW1/4 and SE1/4, Sec. 14, NW1/4 and NE1/4, Sec. 23, T14N, R2E**. Gila Salt River Base and Meridian, Arizona.

The locality of this claim with reference to some natural object or permanent monument and additional information (if any) concerning its locality are as follows **The northeast corner of the claim is 4780 feet west and 1630 feet south from the USLM 328 located in Section 13, T14N, R2E, GSRB&M** .

DATED AND POSTED on the ground this **4/29/2018**.

LOCATOR(s) AGENT

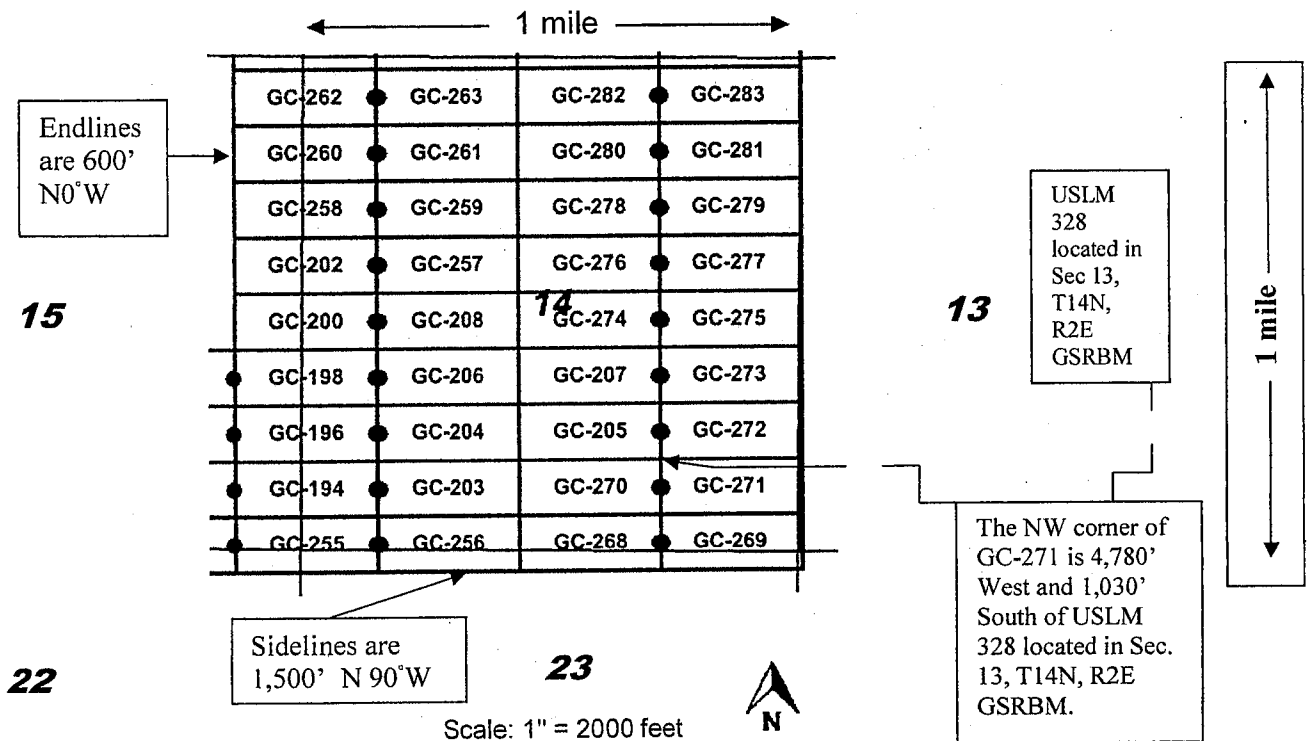
Print Name(s) **Daniel P. Laux**

Signature(s) *Daniel P. Laux*

BLM Date Stamp	RECORDED 2018 APR 29 PM 1:53
----------------------	---------------------------------

AMC451930

MINING CLAIM MAP GC Claims
 Lode (X) Placer () Millsite ()



1. The above map depicts the **GC-268** mining claim, which is located in Section (s) **14, 23**, Township **14 North**, Range **2 East**, Gila and Salt River Base and Meridian, **Yavapai** County, Arizona. Total claim acreage is **20.66**.
2. The type of corner and location monuments used are as follows: **1.5" x 1.5" x 5' wood posts with metal tags**.
3. The bearings and distances in degrees and feet between claim corners and to a public land survey monument are as depicted on the map.
4. If the claim is a placer or millsite claim with exterior limits conforming to legal subdivisions of the public survey, provide a legal description of the claim _____
5. All claims are 1,500' in length and 600' in width. Location monuments are located on the center line of the claim.

Form MCF100a
 Revised July 2014

Return to:
Corizona LLC
242 Linden Street
Fort Collins, CO 80524



LOCATION NOTICE FOR LODE MINING CLAIM


Amendment BLM Serial # _____

NOTICE IS HEREBY GIVEN that the **GC-269**

lode mining claim has been located

by **Corizona LLC** whose current mailing

address is **201 Milwaukee Street, Suite 200, Denver, CO 80206 .**



The general course of this claim is **East - West** and it is situated in **Yavapai**

County, Arizona. This claim is **1500** feet in length and **600** feet in width.

20.66 Total Claim Acreage. This claim runs from the location monument on which this location notice is posted on the centerline of the claim approximately **20** feet in a **West** direction to the

West end line and **1480** feet in a **East** direction to the **East** end line. This

claim is marked by six monuments, one at each corner and one at the center of each end line of the claim.

The location monument on which this notice is posted is situated within Section **14**, Township **14 North**,

Range **2 East**, Gila Salt River Base and Meridian, Arizona and this claim encompasses portions

of the following quarter section(s), section(s), Township(s) and Range(s) **SE1/4, Sec. 14, SW1/4, Sec. 13, Nw1/4**

Sec. 24 and NE1/4 Sec. 23, T14N, R2E. Gila Salt River Base and Meridian, Arizona.

The locality of this claim with reference to some natural object or permanent monument and additional information

(if any) concerning its locality are as follows **The northwest corner of the claim is 4780 feet west and 1630 feet**

south from the USLM 328 located in Section 13, T14N, R2E, GSRB&M. .

DATED AND POSTED on the ground this **4/29/2018**.

LOCATOR(s) AGENT

Print Name(s) **Daniel P. Laux**

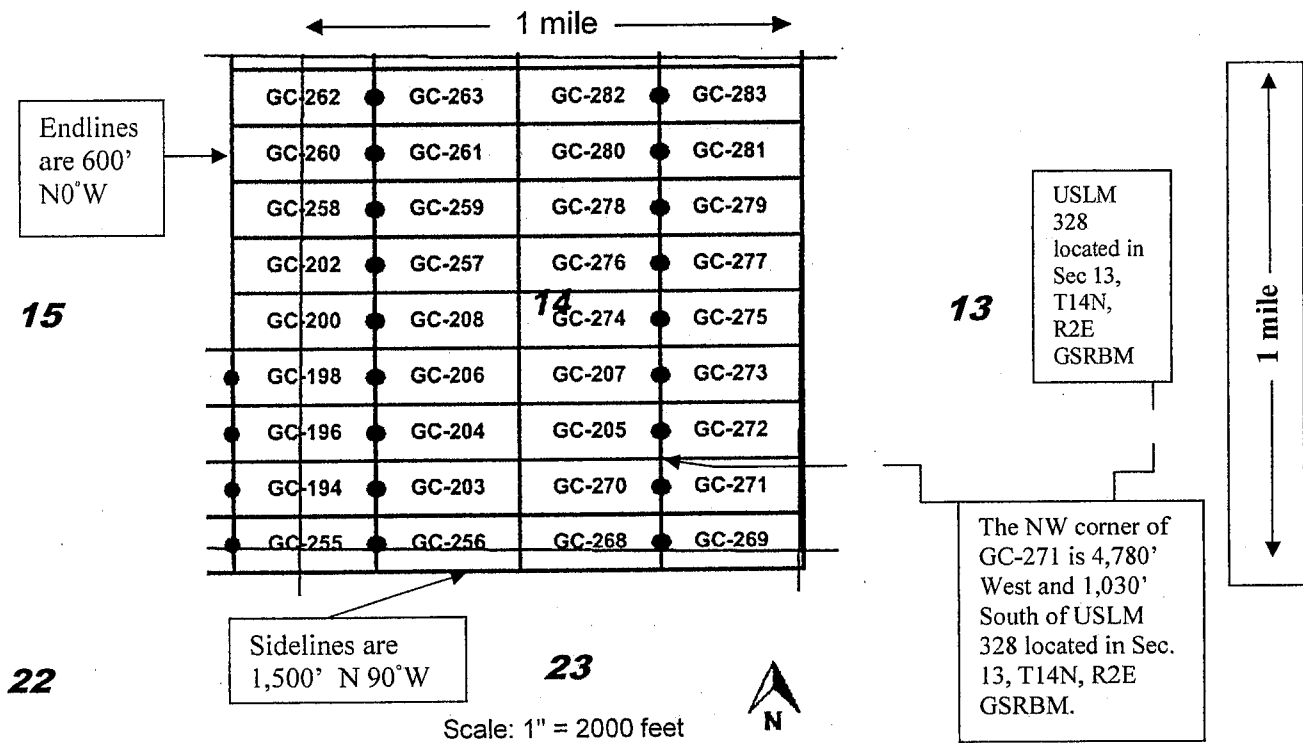
Signature(s) *Daniel P. Laux*

Form MCF100
Revised July 2014

This form is available from the **Arizona Geological Survey** and may be reproduced.

AMC451931

MINING CLAIM MAP GC Claims
Lode (X) Placer () Millsite ()



1. The above map depicts the **GC-269** mining claim, which is located in Section (s) **14, 13, 24, 23**, Township **14 North**, Range **2 East**, Gila and Salt River Base and Meridian, **Yavapai** County, Arizona. Total claim acreage is **20.66**.
2. The type of corner and location monuments used are as follows: **1.5" x 1.5" x 5' wood posts with metal tags**.
3. The bearings and distances in degrees and feet between claim corners and to a public land survey monument are as depicted on the map.
4. If the claim is a placer or millsite claim with exterior limits conforming to legal subdivisions of the public survey, provide a legal description of the claim _____
5. All claims are 1,500' in length and 600' in width. Location monuments are located on the center line of the claim.

Form MCF100a
Revised July 2014

This form is available from the **Arizona Geology Survey** and may be reproduced.


Return to:
Corizona LLC
242 Linden Street
Fort Collins, CO 80524



LOCATION NOTICE FOR LODE MINING CLAIM

Amendment BLM Serial # _____

NOTICE IS HEREBY GIVEN that the **GC-270**
lode mining claim has been located
by **Corizona LLC** whose current mailing
address is **201 Milwaukee Street, Suite 200, Denver, CO 80206** .



The general course of this claim is **East - West** and it is situated in **Yavapai**
County, Arizona. This claim is **1500** feet in length and **600** feet in width.

20.66 Total Claim Acreage. This claim runs from the location monument on which this location notice
is posted on the centerline of the claim approximately **20** feet in a **East** direction to the
East end line and **1480** feet in a **West** direction to the **West** end line. This
claim is marked by six monuments, one at each corner and one at the center of each end line of the claim.
The location monument on which this notice is posted is situated within Section **14**, Township **14 North**,
Range **2 East**, Gila Salt River Base and Meridian, Arizona and this claim encompasses portions
of the following quarter section(s), section(s), Township(s) and Range(s) **SW1/4 and SE1/4, Sec. 14, T14N, R2E**.
Gila Salt River Base and Meridian, Arizona.

The locality of this claim with reference to some natural object or permanent monument and additional information
(if any) concerning its locality are as follows **The northeast corner of the claim is 4780 feet west and 1030 feet**
south from the USLM 328 located in Section 13, T14N, R2E, GSRB&M. .

DATED AND POSTED on the ground this **4/29/2018**.

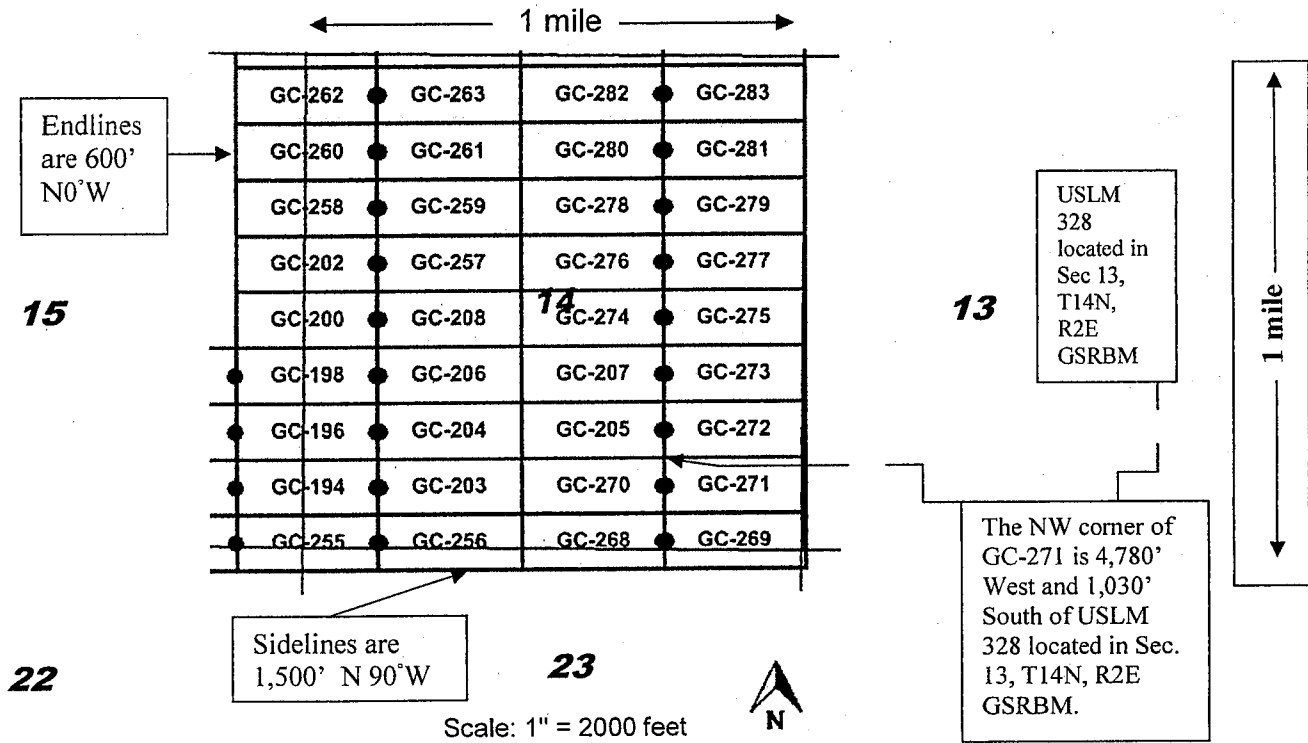
LOCATOR(s) AGENT

Print Name(s) **Daniel P. Laux**

Signature(s) *Daniel P. Laux*

AMC451932

MINING CLAIM MAP GC Claims
Lode (X) Placer () Millsite ()



1. The above map depicts the **GC-270** mining claim, which is located in Section (s) **14**, Township **14 North**, Range **2 East**, Gila and Salt River Base and Meridian, **Yavapai** County, Arizona. Total claim acreage is **20.66**.
2. The type of corner and location monuments used are as follows: **1.5" x 1.5" x 5' wood posts with metal tags**.
3. The bearings and distances in degrees and feet between claim corners and to a public land survey monument are as depicted on the map.
4. If the claim is a placer or millsite claim with exterior limits conforming to legal subdivisions of the public survey, provide a legal description of the claim _____
5. All claims are 1,500' in length and 600' in width. Location monuments are located on the center line of the claim.

Form MCF100a
Revised July 2014

This form is available from the **Arizona Geology Survey** and may be reproduced.

Return to:
Corizona LLC
242 Linden Street
Fort Collins, CO 80524



LOCATION NOTICE FOR LODE MINING CLAIM

Amendment BLM Serial # _____

NOTICE IS HEREBY GIVEN that the **GC-271**

lode mining claim has been located

by **Corizona LLC** whose current mailing

address is **201 Milwaukee Street, Suite 200, Denver, CO 80206**.

The general course of this claim is **East - West** and it is situated in **Yavapai**

County, Arizona. This claim is **1500** feet in length and **600** feet in width.

20.66 Total Claim Acreage. This claim runs from the location monument on which this location notice is posted on the centerline of the claim approximately **20** feet in a **West** direction to the

West end line and **1480** feet in a **East** direction to the **East** end line. This

claim is marked by six monuments, one at each corner and one at the center of each end line of the claim.

The location monument on which this notice is posted is situated within Section **14**, Township **14 North**,

Range **2 East**, Gila Salt River Base and Meridian, Arizona and this claim encompasses portions

of the following quarter section(s), section(s), Township(s) and Range(s) **SE1/4, Sec. 14, SW1/4, Sec. 13, T14N,**

R2E. Gila Salt River Base and Meridian, Arizona.

The locality of this claim with reference to some natural object or permanent monument and additional information


(if any) concerning its locality are as follows **The northwest corner of the claim is 4780 feet west and 1030 feet**


south from the USLM 328 located in Section 13, T14N, R2E, GSRB&M.

DATED AND POSTED on the ground this **4/29/2018**.

LOCATOR(s) AGENT

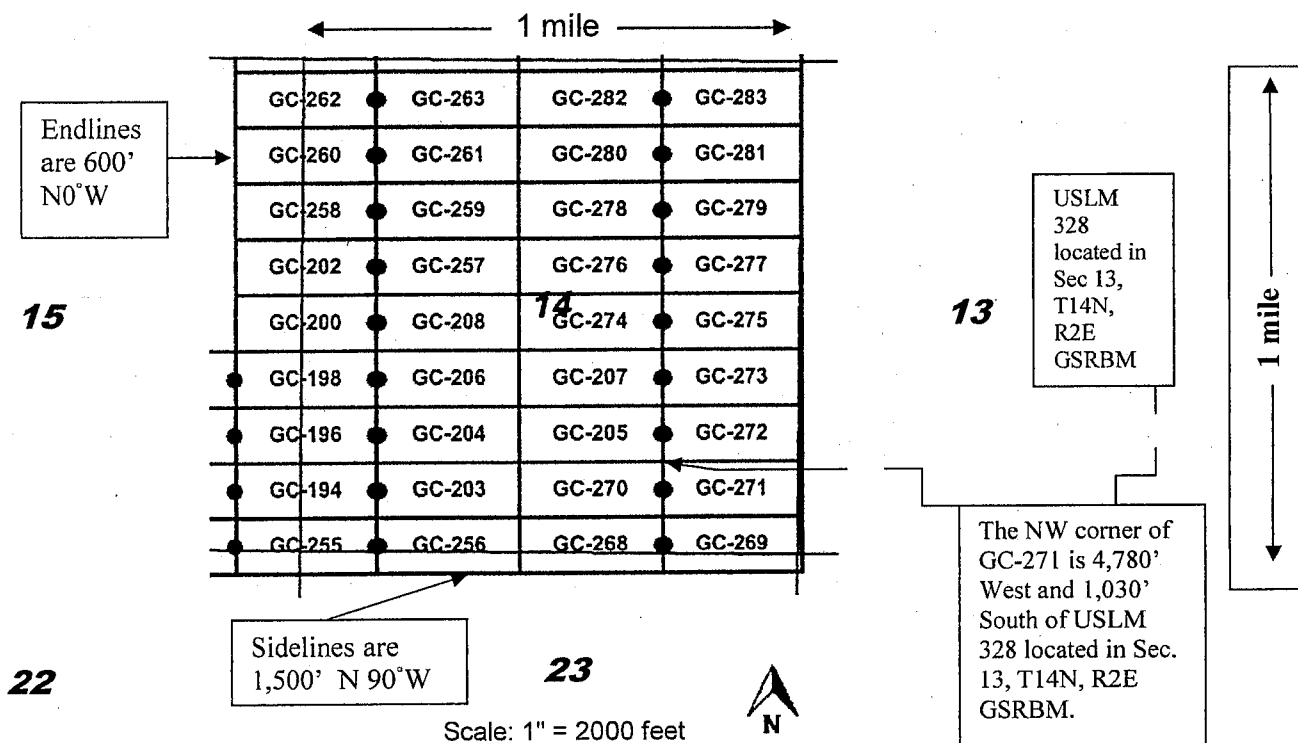
Print Name(s) **Daniel P. Laux**

Signature(s) 



ANCH51933

MINING CLAIM MAP GC Claims
Lode (X) Placer () Millsite ()



1. The above map depicts the **GC-271** mining claim, which is located in Section (s) **14, 13**, Township **14 North**, Range **2 East**, Gila and Salt River Base and Meridian, **Yavapai** County, Arizona. Total claim acreage is **20.66**.
2. The type of corner and location monuments used are as follows: **1.5" x 1.5" x 5' wood posts with metal tags**.
3. The bearings and distances in degrees and feet between claim corners and to a public land survey monument are as depicted on the map.
4. If the claim is a placer or millsite claim with exterior limits conforming to legal subdivisions of the public survey, provide a legal description of the claim _____
5. All claims are 1,500' in length and 600' in width. Location monuments are located on the center line of the claim.

Form MCF100a
Revised July 2014

This form is available from the **Arizona Geology Survey** and may be reproduced.

Return to:
Corizona LLC
242 Linden Street
Fort Collins, CO 80524



LOCATION NOTICE FOR LODE MINING CLAIM

Amendment BLM Serial # _____

NOTICE IS HEREBY GIVEN that the **GC-272**
lode mining claim has been located
by **Corizona LLC** whose current mailing
address is **201 Milwaukee Street, Suite 200, Denver, CO 80206** .

BLM
Date
Stamp

The general course of this claim is **East - West** and it is situated in **Yavapai**
County, Arizona. This claim is **1500** feet in length and **600** feet in width.

20.66 Total Claim Acreage. This claim runs from the location monument on which this location notice
is posted on the centerline of the claim approximately **20** feet in a **West** direction to the
West end line and **1480** feet in a **East** direction to the **East** end line. This
claim is marked by six monuments, one at each corner and one at the center of each end line of the claim.

The location monument on which this notice is posted is situated within **Section 14, Township 14 North,**
Range 2 East, Gila Salt River Base and Meridian, Arizona and this claim encompasses portions
of the following quarter section(s), section(s), Township(s) and Range(s) **SE1/4, Sec. 14, SW1/4, Sec. 13, T14N,**
R2E, Gila Salt River Base and Meridian, Arizona.

The locality of this claim with reference to some natural object or permanent monument and additional information
(if any) concerning its locality are as follows **The northwest corner of the claim is 4780 feet west and 430 feet**
south from the USLM 328 located in Section 13, T14N, R2E, GSRB&M. .

DATED AND POSTED on the ground this **4/29/2018**.

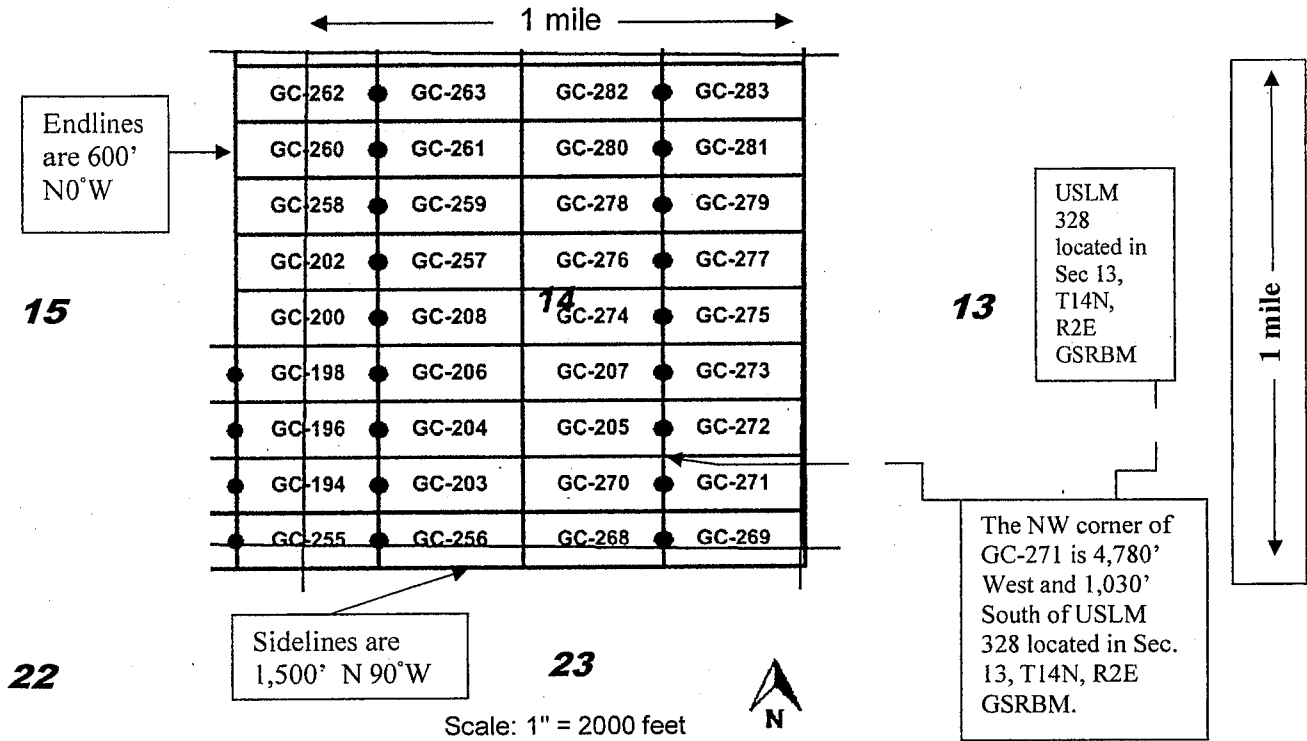
_ LOCATOR(s) AGENT

Print Name(s) **Daniel P. Laux**

Signature(s)

ANC451934

MINING CLAIM MAP GC Claims
Lode (X) Placer () Millsite ()



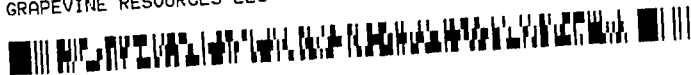
1. The above map depicts the **GC-272** mining claim, which is located in Section (s) **14, 13**, Township **14 North**, Range **2 East**, Gila and Salt River Base and Meridian, **Yavapai** County, Arizona. Total claim acreage is **20.66**.
2. The type of corner and location monuments used are as follows: **1.5" x 1.5" x 5' wood posts with metal tags**.
3. The bearings and distances in degrees and feet between claim corners and to a public land survey monument are as depicted on the map.
4. If the claim is a placer or millsite claim with exterior limits conforming to legal subdivisions of the public survey, provide a legal description of the claim _____
5. All claims are 1,500' in length and 600' in width. Location monuments are located on the center line of the claim.

Form MCF100a
Revised July 2014

This form is available from the **Arizona Geology Survey** and may be reproduced.

Return to:
Corizona LLC
242 Linden Street
Fort Collins, CO 80524

2018-0036799 NML Page: 1 of 2
07/18/2018 09:11:12 AM
Leslie M. Hoffman
OFFICIAL RECORDS OF YAVAPAI COUNTY \$10.00
GRAPEVINE RESOURCES LLC



LOCATION NOTICE FOR LODE MINING CLAIM

Amendment BLM Serial # _____

NOTICE IS HEREBY GIVEN that the **GC-273**

lode mining claim has been located

by **Corizona LLC** whose current mailing

address is **201 Milwaukee Street, Suite 200, Denver, CO 80206**.

The general course of this claim is **East - West** and it is situated in **Yavapai**

County, Arizona. This claim is **1500** feet in length and **600** feet in width.

20.66 Total Claim Acreage. This claim runs from the location monument on which this location notice is posted on the centerline of the claim approximately **20** feet in a **West** direction to the

West end line and **1480** feet in a **East** direction to the **East** end line. This

claim is marked by six monuments, one at each corner and one at the center of each end line of the claim.

The location monument on which this notice is posted is situated within Section **14**, Township **14 North**,

Range **2 East**, Gila Salt River Base and Meridian, Arizona and this claim encompasses portions

of the following quarter section(s), section(s), Township(s) and Range(s) **SE1/4, Sec. 14, SW1/4, Sec. 13, T14N,**

R2E. Gila Salt River Base and Meridian, Arizona.

The locality of this claim with reference to some natural object or permanent monument and additional information

(if any) concerning its locality are as follows **The northwest corner of the claim is 4780 feet west and 170 feet**

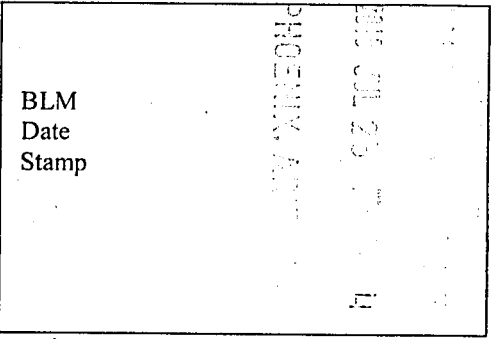
north from the USLM 328 located in Section 13, T14N, R2E, GSRB&M.

DATED AND POSTED on the ground this **4/29/2018**.

LOCATOR(s) AGENT

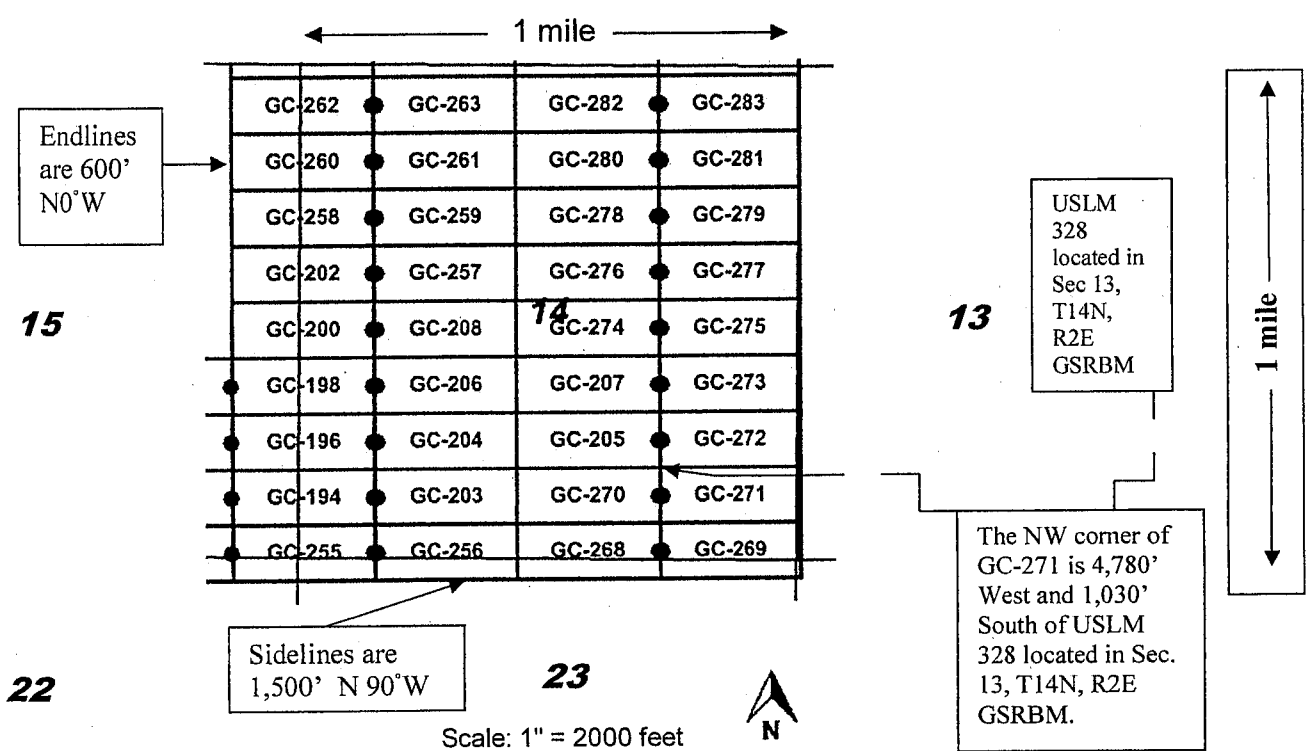
Print Name(s) **Daniel P. Laux**

Signature(s)



ANC451935

MINING CLAIM MAP GC Claims
Lode (X) Placer () Millsite ()



1. The above map depicts the **GC-273** mining claim, which is located in Section (s) **14, 13**, Township **14 North**, Range **2 East**, Gila and Salt River Base and Meridian, **Yavapai** County, Arizona. Total claim acreage is **20.66**.
2. The type of corner and location monuments used are as follows: **1.5" x 1.5" x 5' wood posts with metal tags**.
3. The bearings and distances in degrees and feet between claim corners and to a public land survey monument are as depicted on the map.
4. If the claim is a placer or millsite claim with exterior limits conforming to legal subdivisions of the public survey, provide a legal description of the claim _____
5. All claims are 1,500' in length and 600' in width. Location monuments are located on the center line of the claim.

Form MCF100a
Revised July 2014

This form is available from the **Arizona Geology Survey** and may be reproduced.

Return to:
Corizona LLC
242 Linden Street
Fort Collins, CO 80524



LOCATION NOTICE FOR LODE MINING CLAIM


Amendment BLM Serial # _____

NOTICE IS HEREBY GIVEN that the **GC-274**

lode mining claim has been located

by **Corizona LLC** whose current mailing

address is **201 Milwaukee Street, Suite 200, Denver, CO 80206 .**



The general course of this claim is **East - West** and it is situated in **Yavapai**

County, Arizona. This claim is **1500** feet in length and **600** feet in width.

20.66 Total Claim Acreage. This claim runs from the location monument on which this location notice is posted on the centerline of the claim approximately **20** feet in a **East** direction to the

East end line and **1480** feet in a **West** direction to the **West** end line. This

claim is marked by six monuments, one at each corner and one at the center of each end line of the claim.

The location monument on which this notice is posted is situated within Section **14**, Township **14 North**,

Range **2 East**, Gila Salt River Base and Meridian, Arizona and this claim encompasses portions

of the following quarter section(s), section(s), Township(s) and Range(s) **NW1/4, NE1/4, SW1/4, and SE1/4, Sec. 14, T14N, R2E.** Gila Salt River Base and Meridian, Arizona.

The locality of this claim with reference to some natural object or permanent monument and additional information

(if any) concerning its locality are as follows **The northeast corner of the claim is 4780 feet west and 770 feet north from the USLM 328 located in Section 13, T14N, R2E, GSRB&M. .**

DATED AND POSTED on the ground this **4/29/2019**.

LOCATOR(s) AGENT

Print Name(s) **Daniel P. Laux**

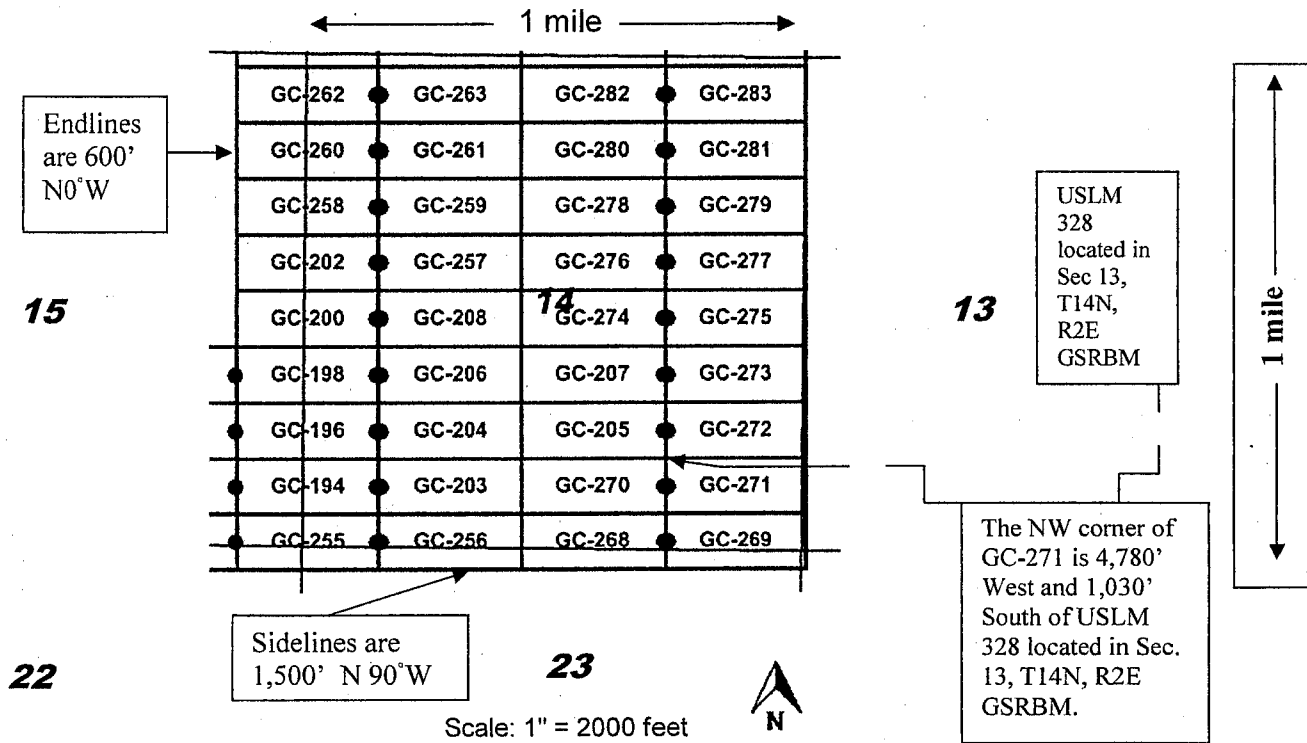
Signature(s)

Form MCF100
Revised July 2014

This form is available from the **Arizona Geological Survey** and may be reproduced.

AMC451936

MINING CLAIM MAP GC Claims
Lode (X) Placer () Millsite ()



1. The above map depicts the **GC-274** mining claim, which is located in Section (s) **14**, Township **14 North**, Range **2 East**, Gila and Salt River Base and Meridian, **Yavapai** County, Arizona. Total claim acreage is **20.66**.
2. The type of corner and location monuments used are as follows: **1.5" x 1.5" x 5' wood posts with metal tags**.
3. The bearings and distances in degrees and feet between claim corners and to a public land survey monument are as depicted on the map.
4. If the claim is a placer or millsite claim with exterior limits conforming to legal subdivisions of the public survey, provide a legal description of the claim _____
5. All claims are 1,500' in length and 600' in width. Location monuments are located on the center line of the claim.

Form MCF100a
Revised July 2014

This form is available from the **Arizona Geology Survey** and may be reproduced.

Return to:
Corizona LLC
242 Linden Street
Fort Collins, CO 80524



LOCATION NOTICE FOR LODE MINING CLAIM

Amendment BLM Serial # _____

NOTICE IS HEREBY GIVEN that the **GC-275**
lode mining claim has been located
by **Corizona LLC** whose current mailing
address is **201 Milwaukee Street, Suite 200, Denver, CO 80206**.

BLM
Date
Stamp

PHOENIX, ARIZONA

APR 29 2018

The general course of this claim is **East - West** and it is situated in **Yavapai**
County, Arizona. This claim is **1500** feet in length and **600** feet in width.

20.66 Total Claim Acreage. This claim runs from the location monument on which this location notice
is posted on the centerline of the claim approximately **20** feet in a **West** direction to the

West end line and **1480** feet in a **East** direction to the **East** end line. This
claim is marked by six monuments, one at each corner and one at the center of each end line of the claim.

The location monument on which this notice is posted is situated within Section **14**, Township **14 North**,
Range **2 East**, Gila Salt River Base and Meridian, Arizona and this claim encompasses portions
of the following quarter section(s), section(s), Township(s) and Range(s) **NE1/4 and SE1/4, Sec. 14, T14N, R2E**.
Gila Salt River Base and Meridian, Arizona.

The locality of this claim with reference to some natural object or permanent monument and additional information
(if any) concerning its locality are as follows **The northwest corner of the claim is 4780 feet west and 770 feet**
north from the USLM 328 located in Section 13, T14N, R2E, GSRB&M.

DATED AND POSTED on the ground this **4/29/2018**.

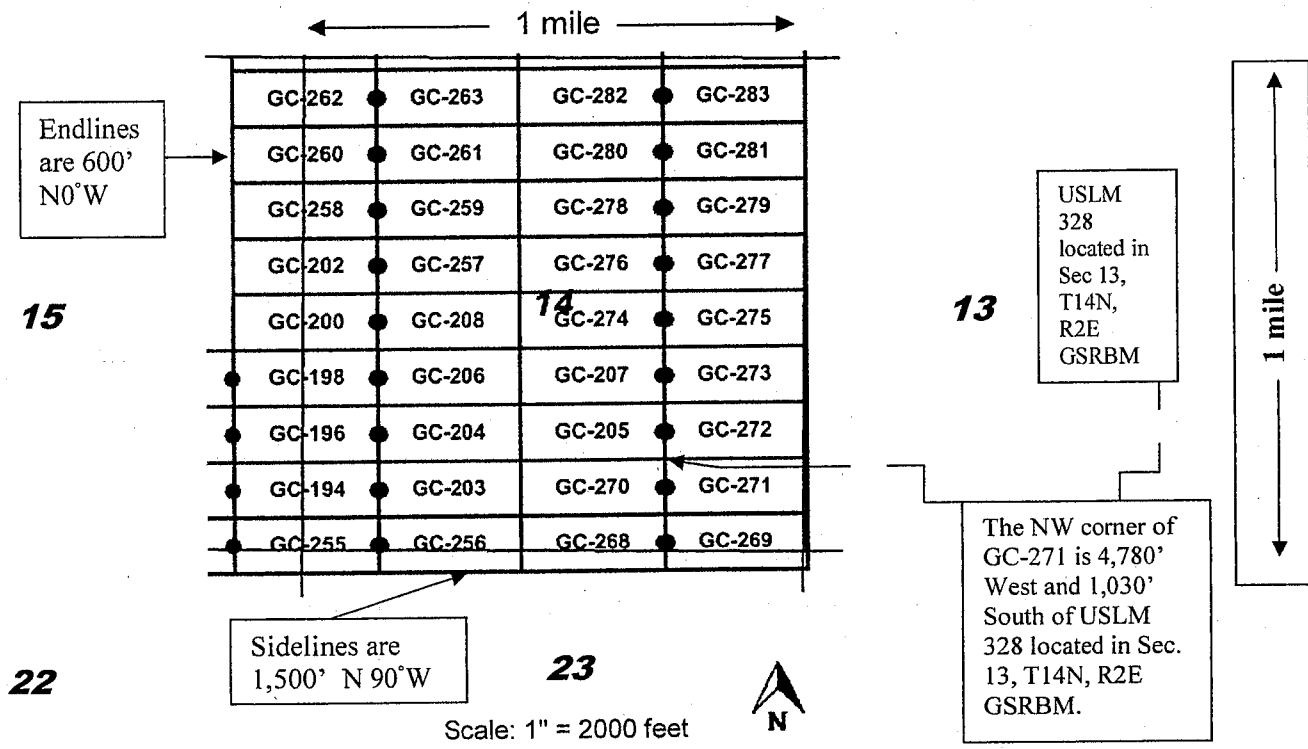
LOCATOR(s) AGENT

Print Name(s) **Daniel P. Laux**

Signature(s)

AMC451937

MINING CLAIM MAP GC Claims
Lode (X) Placer () Millsite ()



1. The above map depicts the **GC-275** mining claim, which is located in Section (s) **14**, Township **14 North**, Range **2 East**, Gila and Salt River Base and Meridian, **Yavapai** County, Arizona. Total claim acreage is **20.66**.
2. The type of corner and location monuments used are as follows: **1.5" x 1.5" x 5' wood posts with metal tags**.
3. The bearings and distances in degrees and feet between claim corners and to a public land survey monument are as depicted on the map.
4. If the claim is a placer or millsite claim with exterior limits conforming to legal subdivisions of the public survey, provide a legal description of the claim _____
5. All claims are 1,500' in length and 600' in width. Location monuments are located on the center line of the claim.

Form MCF100a
Revised July 2014

This form is available from the **Arizona Geology Survey** and may be reproduced.

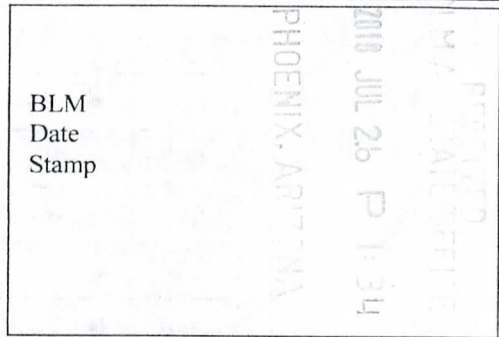
Return to:
Corizona LLC
242 Linden Street
Fort Collins, CO 80524



LOCATION NOTICE FOR LODE MINING CLAIM

Amendment BLM Serial # _____

NOTICE IS HEREBY GIVEN that the **GC-276**
lode mining claim has been located
by **Corizona LLC** whose current mailing
address is **201 Milwaukee Street, Suite 200, Denver, CO 80206** .



The general course of this claim is **East - West** and it is situated in **Yavapai**
County, Arizona. This claim is **1500** feet in length and **600** feet in width.

20.66 Total Claim Acreage. This claim runs from the location monument on which this location notice
is posted on the centerline of the claim approximately **20** feet in a **East** direction to the
East end line and **1480** feet in a **West** direction to the **West** end line. This
claim is marked by six monuments, one at each corner and one at the center of each end line of the claim.

The location monument on which this notice is posted is situated within Section **14**, Township **14 North**,
Range **2 East**, Gila Salt River Base and Meridian, Arizona and this claim encompasses portions
of the following quarter section(s), section(s), Township(s) and Range(s) **NW1/4 and NE1/4, Sec. 14, T14N, R2E**.
Gila Salt River Base and Meridian, Arizona.

The locality of this claim with reference to some natural object or permanent monument and additional information
(if any) concerning its locality are as follows **The northeast corner of the claim is 4780 feet west and 1370 feet
north from the USLM 328 located in Section 13, T14N, R2E, GSRB&M.** .

DATED AND POSTED on the ground this **4/29/2019**.

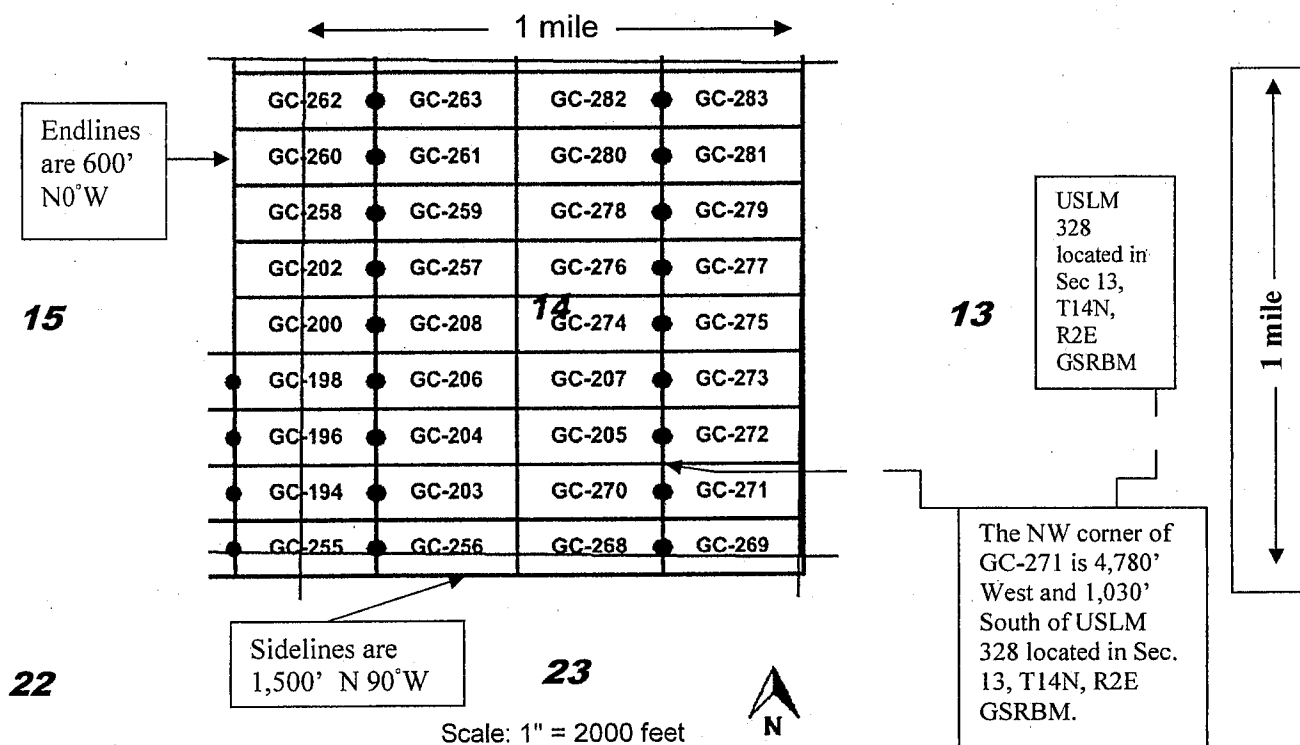
LOCATOR(s) AGENT

Print Name(s) **Daniel P. Laux**

Signature(s) _____
Daniel P. Laux

AMC451938

MINING CLAIM MAP GC Claims
Lode (X) Placer () Millsite ()



1. The above map depicts the **GC-276** mining claim, which is located in Section (s) **14**, Township **14 North**, Range **2 East**, Gila and Salt River Base and Meridian, **Yavapai** County, Arizona. Total claim acreage is **20.66**.
2. The type of corner and location monuments used are as follows: **1.5" x 1.5" x 5' wood posts with metal tags**.
3. The bearings and distances in degrees and feet between claim corners and to a public land survey monument are as depicted on the map.
4. If the claim is a placer or millsite claim with exterior limits conforming to legal subdivisions of the public survey, provide a legal description of the claim _____
5. All claims are 1,500' in length and 600' in width. Location monuments are located on the center line of the claim.

Form MCF100a
Revised July 2014

This form is available from the **Arizona Geology Survey** and may be reproduced.

Return to:
Corizona LLC
242 Linden Street
Fort Collins, CO 80524



LOCATION NOTICE FOR LODE MINING CLAIM

Amendment BLM Serial # _____

NOTICE IS HEREBY GIVEN that the **GC-277**

lode mining claim has been located

by **Corizona LLC** whose current mailing

address is **201 Milwaukee Street, Suite 200, Denver, CO 80206**.

The general course of this claim is **East - West** and it is situated in **Yavapai**

County, Arizona. This claim is **1500** feet in length and **600** feet in width.

20.66 Total Claim Acreage. This claim runs from the location monument on which this location notice is posted on the centerline of the claim approximately **20** feet in a **West** direction to the

West end line and **1480** feet in a **East** direction to the **East** end line. This

claim is marked by six monuments, one at each corner and one at the center of each end line of the claim.

The location monument on which this notice is posted is situated within Section **14**, Township **14 North**,

Range **2 East**, Gila Salt River Base and Meridian, Arizona and this claim encompasses portions

of the following quarter section(s), section(s), Township(s) and Range(s) **NE1/4, Sec. 14, T14N, R2E**. Gila Salt River Base and Meridian, Arizona.

The locality of this claim with reference to some natural object or permanent monument and additional information (if any) concerning its locality are as follows **The northwest corner of the claim is 4780 feet west and 1370 feet north from the USLM 328 located in Section 13, T14N, R2E, GSRB&M.**

DATED AND POSTED on the ground this **4/29/2018**.

LOCATOR(s) AGENT

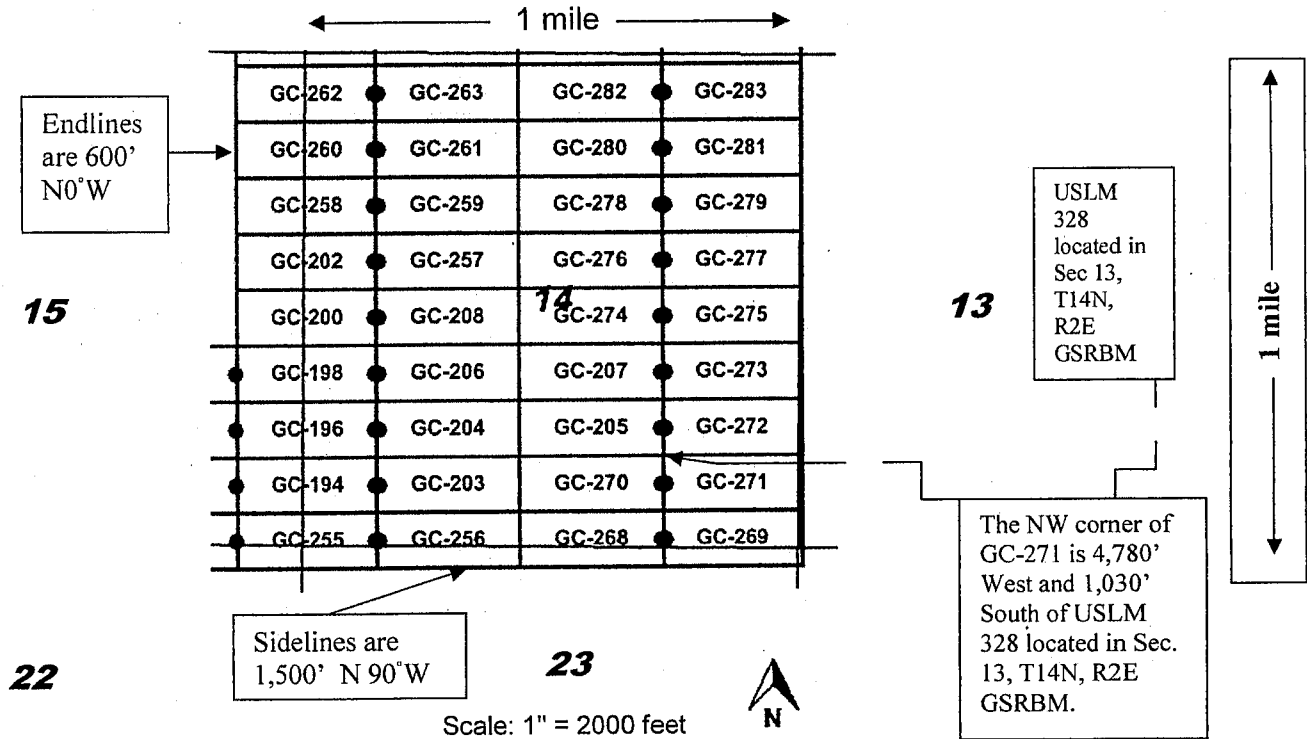
Print Name(s) **Daniel P. Laux**

Signature(s) _____

BLM Date Stamp	PROCESSED BY: [illegible] DATE: [illegible]
----------------------	---

AMC451939

MINING CLAIM MAP GC Claims
Lode (X) Placer () Millsite ()



1. The above map depicts the **GC-277** mining claim, which is located in Section (s) **14**, Township **14 North**, Range **2 East**, Gila and Salt River Base and Meridian, **Yavapai** County, Arizona. Total claim acreage is **20.66**.
2. The type of corner and location monuments used are as follows: **1.5" x 1.5" x 5' wood posts with metal tags**.
3. The bearings and distances in degrees and feet between claim corners and to a public land survey monument are as depicted on the map.
4. If the claim is a placer or millsite claim with exterior limits conforming to legal subdivisions of the public survey, provide a legal description of the claim _____
5. All claims are 1,500' in length and 600' in width. Location monuments are located on the center line of the claim.

Form MCF100a
Revised July 2014

This form is available from the **Arizona Geology Survey** and may be reproduced.

Return to:
Corizona LLC
242 Linden Street
Fort Collins, CO 80524



LOCATION NOTICE FOR LODE MINING CLAIM

Amendment BLM Serial # _____

NOTICE IS HEREBY GIVEN that the **GC-278**
lode mining claim has been located
by **Corizona LLC** whose current mailing
address is **201 Milwaukee Street, Suite 200, Denver, CO 80206** .

BLM Date Stamp

The general course of this claim is **East - West** and it is situated in **Yavapai**
County, Arizona. This claim is **1500** feet in length and **600** feet in width.

20.66 Total Claim Acreage. This claim runs from the location monument on which this location notice
is posted on the centerline of the claim approximately **20** feet in a **East** direction to the
East end line and **1480** feet in a **West** direction to the **West** end line. This
claim is marked by six monuments, one at each corner and one at the center of each end line of the claim.
The location monument on which this notice is posted is situated within Section **14**, Township **14 North**,
Range **2 East**, Gila Salt River Base and Meridian, Arizona and this claim encompasses portions
of the following quarter section(s), section(s), Township(s) and Range(s) **NW1/4 and NE1/4, Sec. 14, T14N, R2E**.
Gila Salt River Base and Meridian, Arizona.

The locality of this claim with reference to some natural object or permanent monument and additional information
(if any) concerning its locality are as follows **The northeast corner of the claim is 4780 feet west and 1970 feet**
north from the USLM 328 located in Section 13, T14N, R2E, GSRB&M. .

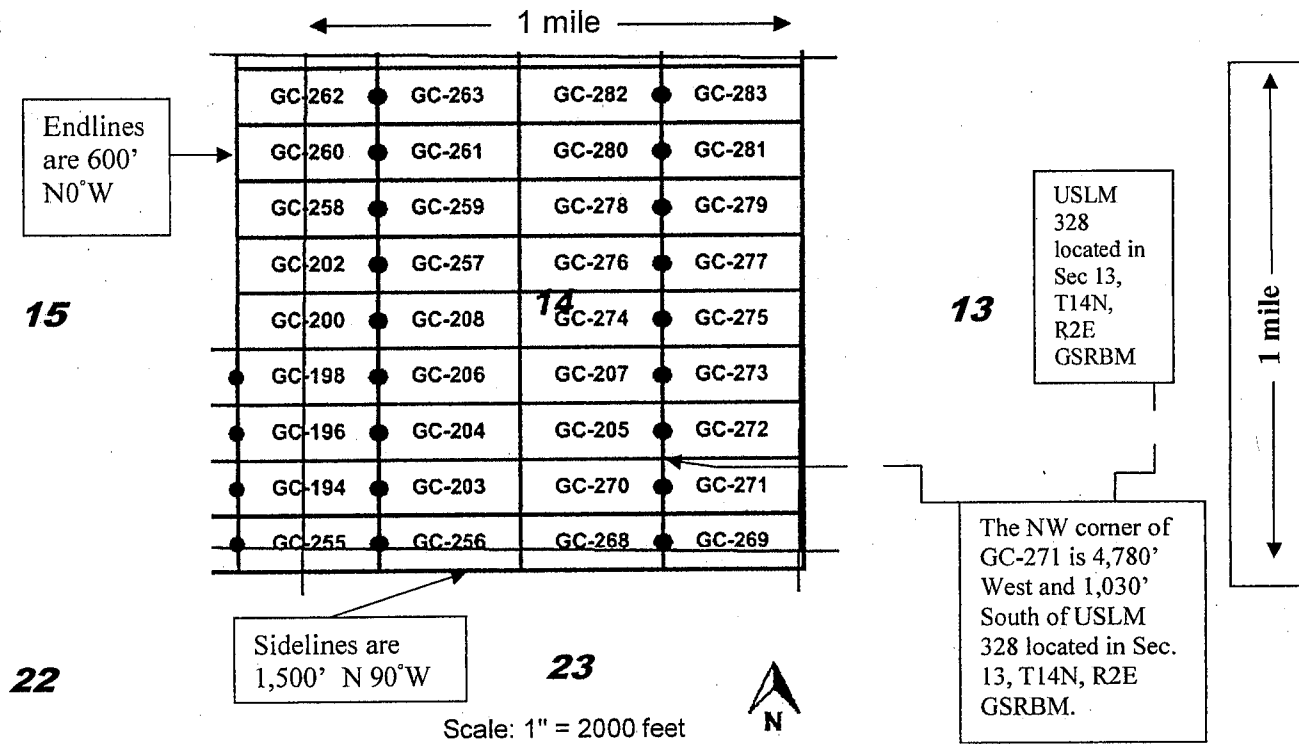
DATED AND POSTED on the ground this **4/29/2018**.

LOCATOR(s) AGENT

Print Name(s) **Daniel P. Laux**
Signature(s)

AHC451940

MINING CLAIM MAP GC Claims
Lode (X) Placer () Millsite ()



1. The above map depicts the **GC-278** mining claim, which is located in Section (s) **14**, Township **14 North**, Range **2 East**, Gila and Salt River Base and Meridian, **Yavapai** County, Arizona. Total claim acreage is **20.66**.
2. The type of corner and location monuments used are as follows: **1.5" x 1.5" x 5' wood posts with metal tags**.
3. The bearings and distances in degrees and feet between claim corners and to a public land survey monument are as depicted on the map.
4. If the claim is a placer or millsite claim with exterior limits conforming to legal subdivisions of the public survey, provide a legal description of the claim _____
5. All claims are 1,500' in length and 600' in width. Location monuments are located on the center line of the claim.

Form MCF100a
Revised July 2014

This form is available from the **Arizona Geology Survey** and may be reproduced.

Return to:
Corizona LLC
242 Linden Street
Fort Collins, CO 80524



LOCATION NOTICE FOR LODE MINING CLAIM

Amendment BLM Serial # _____

NOTICE IS HEREBY GIVEN that the **GC-279**

lode mining claim has been located

by **Corizona LLC** whose current mailing

address is **201 Milwaukee Street, Suite 200, Denver, CO 80206 .**

The general course of this claim is **East - West** and it is situated in **Yavapai**

County, Arizona. This claim is **1500** feet in length and **600** feet in width.

20.66 Total Claim Acreage. This claim runs from the location monument on which this location notice is posted on the centerline of the claim approximately **20** feet in a **West** direction to the

West end line and **1480** feet in a **East** direction to the **East** end line. This

claim is marked by six monuments, one at each corner and one at the center of each end line of the claim.

The location monument on which this notice is posted is situated within Section **14**, Township **14 North**,

Range **2 East**, Gila Salt River Base and Meridian, Arizona and this claim encompasses portions

of the following quarter section(s), section(s), Township(s) and Range(s) **NE1/4, Sec. 14, T14N, R2E**. Gila Salt River Base and Meridian, Arizona.


The locality of this claim with reference to some natural object or permanent monument and additional information (if any) concerning its locality are as follows **The northwest corner of the claim is 4780 feet west and 1970 feet north from the USLM 328 located in Section 13, T14N, R2E, GSRB&M. .**

DATED AND POSTED on the ground this **4/29/2018**.

_ LOCATOR(s) AGENT

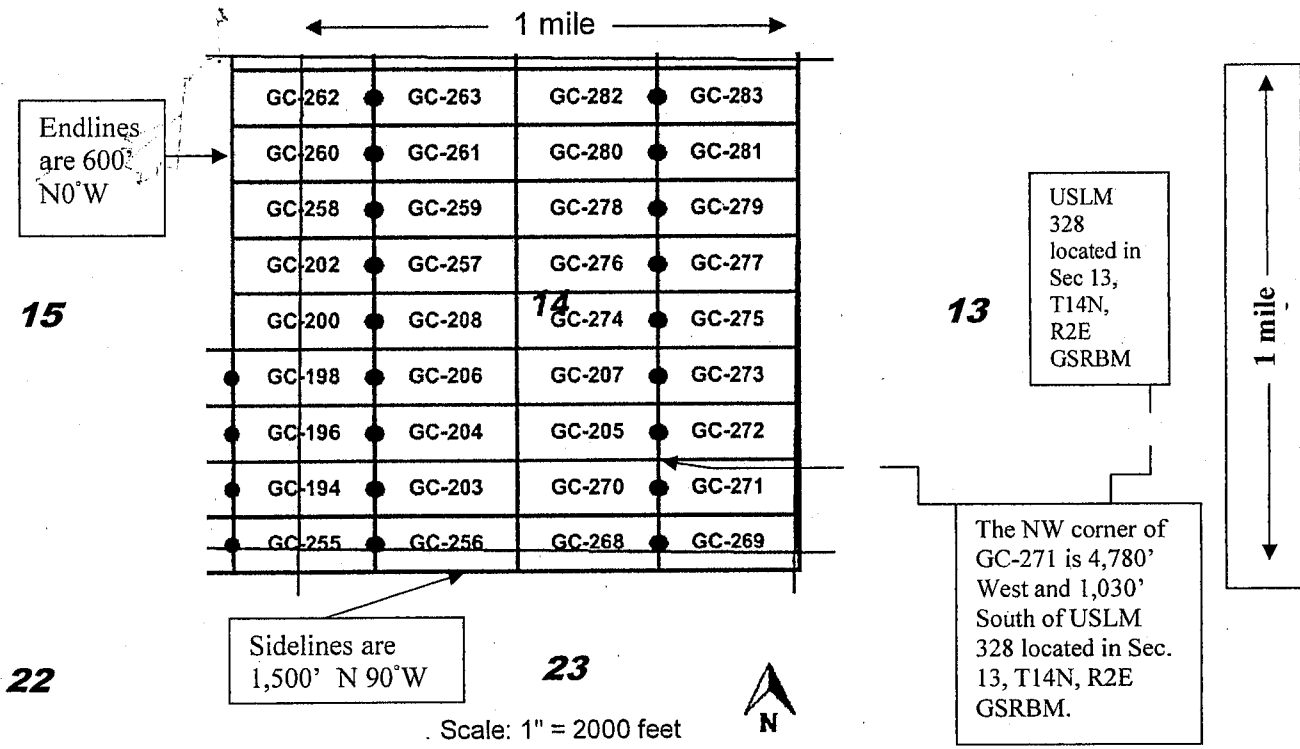
Print Name(s) **Daniel P. Laux**

Signature(s)



AMC451941

MINING CLAIM MAP GC Claims
Lode (X) Placer () Millsite ()



1. The above map depicts the **GC-279** mining claim, which is located in Section (s) **14**, Township **14 North**, Range **2 East**, Gila and Salt River Base and Meridian, **Yavapai** County, Arizona. Total claim acreage is **20.66**.
2. The type of corner and location monuments used are as follows: **1.5" x 1.5" x 5' wood posts with metal tags**.
3. The bearings and distances in degrees and feet between claim corners and to a public land survey monument are as depicted on the map.
4. If the claim is a placer or millsite claim with exterior limits conforming to legal subdivisions of the public survey, provide a legal description of the claim _____
5. All claims are 1,500' in length and 600' in width. Location monuments are located on the center line of the claim.

Form MCF100a
Revised July 2014

This form is available from the **Arizona Geology Survey** and may be reproduced.

Return to:
Corizona LLC
242 Linden Street
Fort Collins, CO 80524



LOCATION NOTICE FOR LODE MINING CLAIM

Amendment BLM Serial # _____

NOTICE IS HEREBY GIVEN that the **GC-280** lode mining claim has been located by **Corizona LLC** whose current mailing address is **201 Milwaukee Street, Suite 200, Denver, CO 80206**.

The general course of this claim is **East - West** and it is situated in **Yavapai** County, Arizona. This claim is **1500** feet in length and **600** feet in width.

20.66 Total Claim Acreage. This claim runs from the location monument on which this location notice is posted on the centerline of the claim approximately **20** feet in a **East** direction to the **East** end line and **1480** feet in a **West** direction to the **West** end line. This claim is marked by six monuments, one at each corner and one at the center of each end line of the claim. The location monument on which this notice is posted is situated within **Section 14, Township 14 North, Range 2 East, Gila Salt River Base and Meridian, Arizona** and this claim encompasses portions of the following quarter section(s), section(s), Township(s) and Range(s) **NW1/4 and NE1/4, Sec. 14, T14N, R2E, Gila Salt River Base and Meridian, Arizona.**


The locality of this claim with reference to some natural object or permanent monument and additional information (if any) concerning its locality are as follows **The northeast corner of the claim is 4780 feet west and 2570 feet north from the USLM 328 located in Section 13, T14N, R2E, GSRB&M.**

DATED AND POSTED on the ground this **4/29/2018**.

LOCATOR(s) AGENT

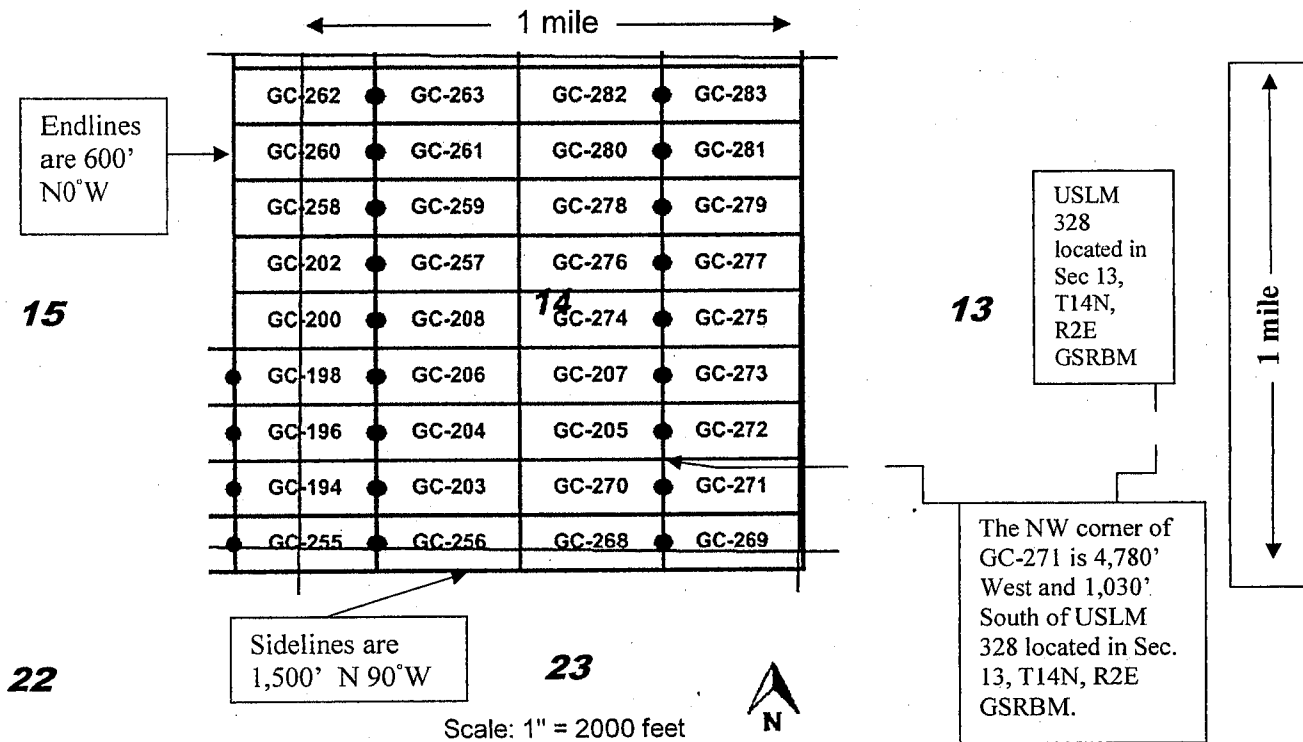
Print Name(s) **Daniel P. Laux**

Signature(s) _____



ANCH451942

MINING CLAIM MAP GC Claims
Lode (X) Placer () Millsite ()



1. The above map depicts the **GC-280** mining claim, which is located in Section (s) **14**, Township **14 North**, Range **2 East**, Gila and Salt River Base and Meridian, **Yavapai** County, Arizona. Total claim acreage is **20.66**.
2. The type of corner and location monuments used are as follows: **1.5" x 1.5" x 5' wood posts with metal tags**.
3. The bearings and distances in degrees and feet between claim corners and to a public land survey monument are as depicted on the map.
4. If the claim is a placer or millsite claim with exterior limits conforming to legal subdivisions of the public survey, provide a legal description of the claim _____
5. All claims are 1,500' in length and 600' in width. Location monuments are located on the center line of the claim.

Form MCF100a
Revised July 2014

This form is available from the **Arizona Geology Survey** and may be reproduced.

Return to:
Corizona LLC
242 Linden Street
Fort Collins, CO 80524



LOCATION NOTICE FOR LODE MINING CLAIM

Amendment BLM Serial # _____

NOTICE IS HEREBY GIVEN that the **GC-281**

lode mining claim has been located

by **Corizona LLC** whose current mailing

address is **201 Milwaukee Street, Suite 200, Denver, CO 80206**.

The general course of this claim is **East - West** and it is situated in **Yavapai**

County, Arizona. This claim is **1500** feet in length and **600** feet in width.

20.66 Total Claim Acreage. This claim runs from the location monument on which this location notice is posted on the centerline of the claim approximately **20** feet in a **West** direction to the

West end line and **1480** feet in a **East** direction to the **East** end line. This

claim is marked by six monuments, one at each corner and one at the center of each end line of the claim.

The location monument on which this notice is posted is situated within Section **14**, Township **14 North**,

Range **2 East**, Gila Salt River Base and Meridian, Arizona and this claim encompasses portions

of the following quarter section(s), section(s), Township(s) and Range(s) **NE1/4, Sec. 14, T14N, R2E**. Gila Salt River Base and Meridian, Arizona.

The locality of this claim with reference to some natural object or permanent monument and additional information

(if any) concerning its locality are as follows **The northwest corner of the claim is 4780 feet west and 2570 feet**

north from the USLM 328 located in Section 13, T14N, R2E, GSRB&M.

DATED AND POSTED on the ground this **4/29/2018**.

LOCATOR(s) AGENT

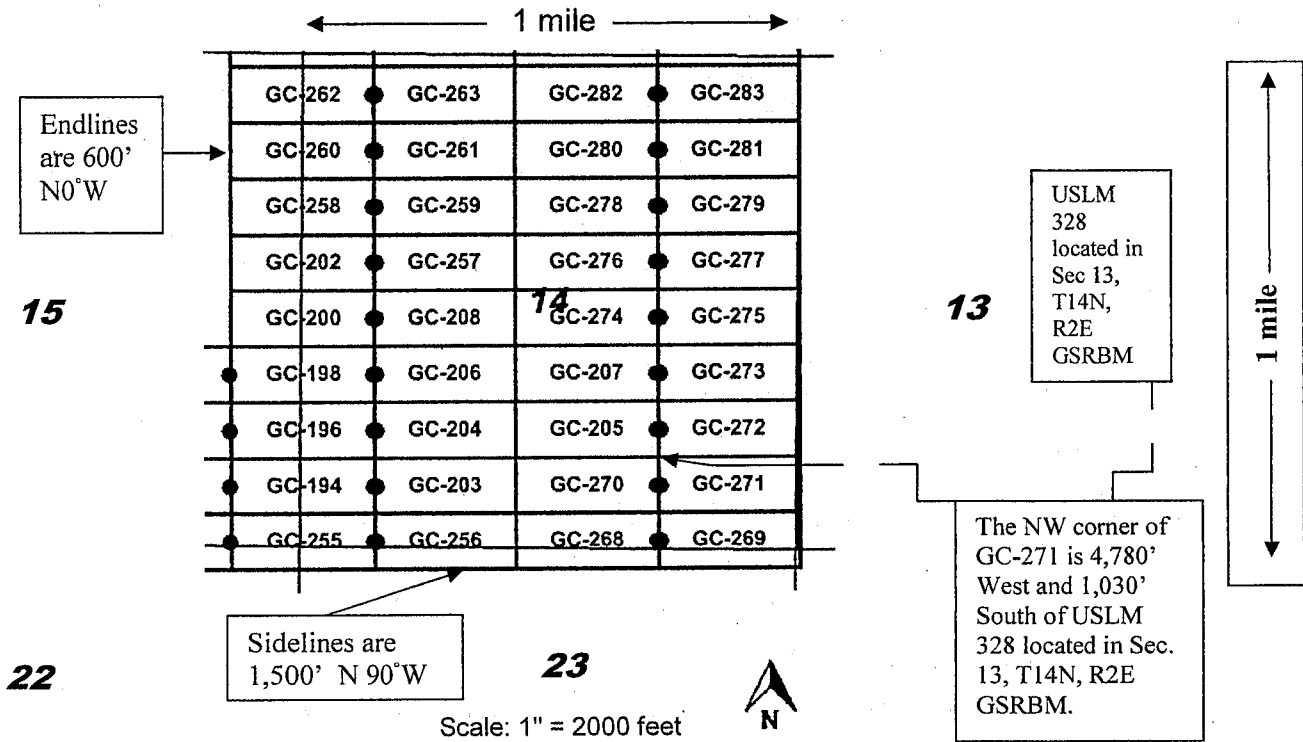
Print Name(s) **Daniel P. Laux**

Signature(s) _____

BLM Date Stamp

AMC451943

MINING CLAIM MAP GC Claims
Lode (X) Placer () Millsite ()



1. The above map depicts the **GC-281** mining claim, which is located in Section (s) **14**, Township **14 North**, Range **2 East**, Gila and Salt River Base and Meridian, **Yavapai** County, Arizona. Total claim acreage is **20.66**.
2. The type of corner and location monuments used are as follows: **1.5" x 1.5" x 5' wood posts with metal tags**.
3. The bearings and distances in degrees and feet between claim corners and to a public land survey monument are as depicted on the map.
4. If the claim is a placer or millsite claim with exterior limits conforming to legal subdivisions of the public survey, provide a legal description of the claim _____
5. All claims are 1,500' in length and 600' in width. Location monuments are located on the center line of the claim.

Form MCF100a
Revised July 2014

This form is available from the **Arizona Geology Survey** and may be reproduced.

Return to:
Corizona LLC
242 Linden Street
Fort Collins, CO 80524



LOCATION NOTICE FOR LODE MINING CLAIM


Amendment BLM Serial # _____

NOTICE IS HEREBY GIVEN that the **GC-283**

lode mining claim has been located

by **Corizona LLC** whose current mailing

address is **201 Milwaukee Street, Suite 200, Denver, CO 80206 .**



The general course of this claim is **East - West** and it is situated in **Yavapai**

County, Arizona. This claim is **1500** feet in length and **600** feet in width.

20.66 Total Claim Acreage. This claim runs from the location monument on which this location notice is posted on the centerline of the claim approximately **20** feet in a **West** direction to the

West end line and **1480** feet in a **East** direction to the **East** end line. This

claim is marked by six monuments, one at each corner and one at the center of each end line of the claim.

The location monument on which this notice is posted is situated within Section **14**, Township **14 North**,

Range **2 East**, Gila Salt River Base and Meridian, Arizona and this claim encompasses portions

of the following quarter section(s), section(s), Township(s) and Range(s) **NE1/4, Sec. 14, T14N, R2E**. Gila Salt

River Base and Meridian, Arizona.

The locality of this claim with reference to some natural object or permanent monument and additional information

(if any) concerning its locality are as follows **The northwest corner of the claim is 4780 feet west and 3170 feet**

north from the USLM 328 located in Section 13, T14N, R2E, GSRB&M. .

DATED AND POSTED on the ground this **4/29/2018**.

_ LOCATOR(s) AGENT

Print Name(s) **Daniel P. Laux**

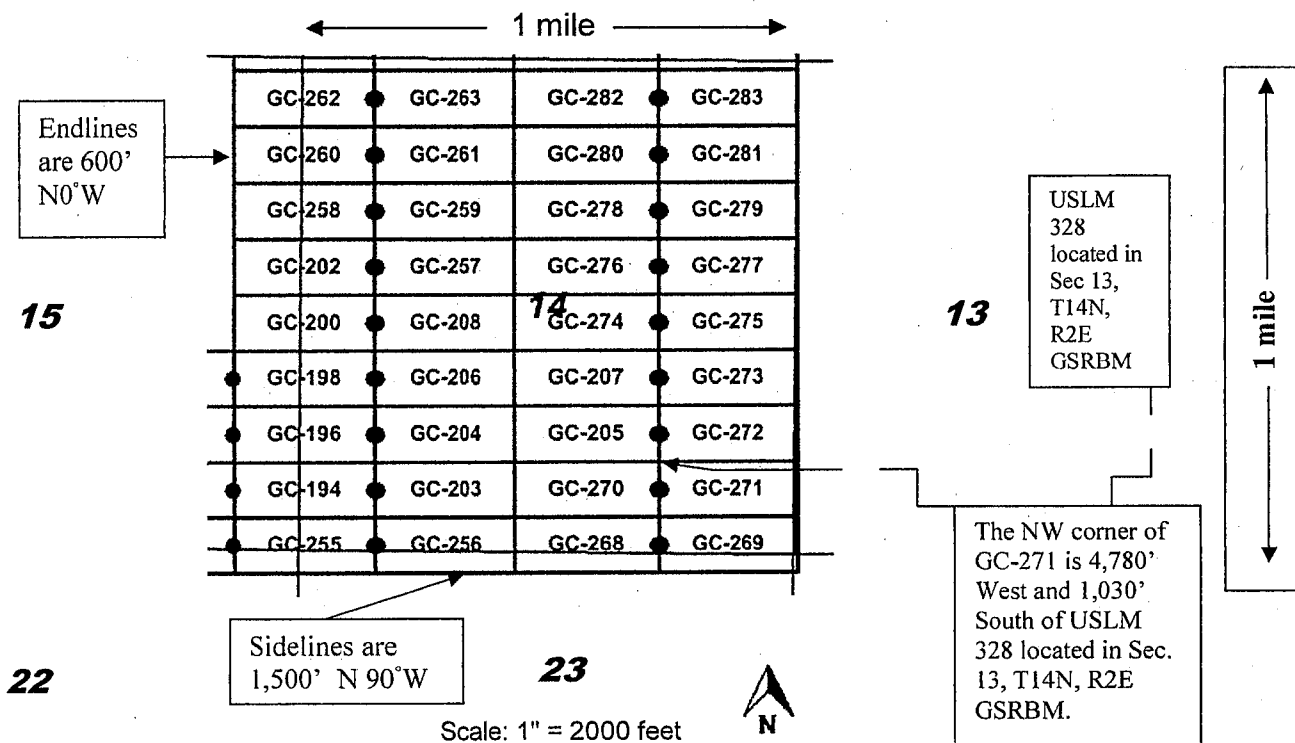
Signature(s) *Daniel P. Laux*

Form MCF100
Revised July 2014

This form is available from the **Arizona Geological Survey** and may be reproduced.

AN0451944

MINING CLAIM MAP GC Claims
Lode (X) Placer () Millsite ()



1. The above map depicts the **GC-283** mining claim, which is located in Section (s) **14**, Township **14 North**, Range **2 East**, Gila and Salt River Base and Meridian, **Yavapai** County, Arizona. Total claim acreage is **20.66**.
2. The type of corner and location monuments used are as follows: **1.5" x 1.5" x 5' wood posts with metal tags**.
3. The bearings and distances in degrees and feet between claim corners and to a public land survey monument are as depicted on the map.
4. If the claim is a placer or millsite claim with exterior limits conforming to legal subdivisions of the public survey, provide a legal description of the claim _____
5. All claims are 1,500' in length and 600' in width. Location monuments are located on the center line of the claim.

Form MCF100a
Revised July 2014

This form is available from the **Arizona Geology Survey** and may be reproduced.

Return to:
Corizona LLC
242 Linden Street
Fort Collins, CO 80524




LOCATION NOTICE FOR LODE MINING CLAIM

Amendment BLM Serial # _____

NOTICE IS HEREBY GIVEN that the **GC-282**

lode mining claim has been located
by **Corizona LLC** whose current mailing
address is **201 Milwaukee Street, Suite 200, Denver, CO 80206** .



The general course of this claim is **East - West** and it is situated in **Yavapai**
County, Arizona. This claim is **1500** feet in length and **600** feet in width.

20.66 Total Claim Acreage. This claim runs from the location monument on which this location notice
is posted on the centerline of the claim approximately **20** feet in a **East** direction to the
East end line and **1480** feet in a **West** direction to the **West** end line. This
claim is marked by six monuments, one at each corner and one at the center of each end line of the claim.
The location monument on which this notice is posted is situated within Section **14**, Township **14 North**,
Range **2 East**, Gila Salt River Base and Meridian, Arizona and this claim encompasses portions
of the following quarter section(s), section(s), Township(s) and Range(s) **NW1/4 and NE1/4, Sec. 14, T14N, R2E**.
Gila Salt River Base and Meridian, Arizona.

The locality of this claim with reference to some natural object or permanent monument and additional information
(if any) concerning its locality are as follows **The northeast corner of the claim is 4780 feet west and 3170 feet**
north from the USLM 328 located in Section 13, T14N, R2E, GSRB&M. .

DATED AND POSTED on the ground this **4/29/2018**.

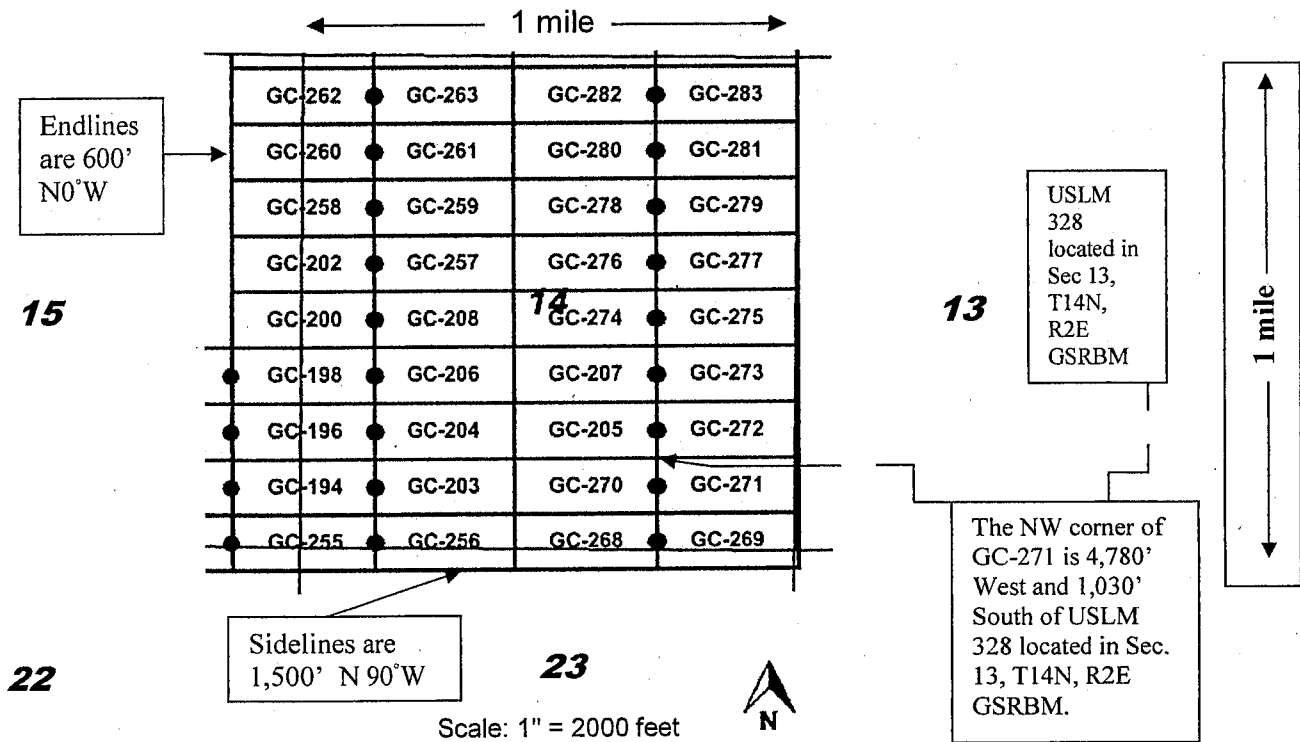
LOCATOR(s) AGENT

Print Name(s) **Daniel P. Laux**

Signature(s)

AMC451945

MINING CLAIM MAP GC Claims
Lode (X) Placer () Millsite (.)



1. The above map depicts the **GC-282** mining claim, which is located in Section (s) **14**, Township **14 North**, Range **2 East**, Gila and Salt River Base and Meridian, **Yavapai** County, Arizona. Total claim acreage is **20.66**.
2. The type of corner and location monuments used are as follows: **1.5" x 1.5" x 5' wood posts with metal tags**.
3. The bearings and distances in degrees and feet between claim corners and to a public land survey monument are as depicted on the map.
4. If the claim is a placer or millsite claim with exterior limits conforming to legal subdivisions of the public survey, provide a legal description of the claim _____
5. All claims are 1,500' in length and 600' in width. Location monuments are located on the center line of the claim.

Form MCF100a
Revised July 2014

This form is available from the **Arizona Geology Survey** and may be reproduced.

Input Parameters for Geographic Report with Land

System Id = CR

Admin State = AZ

Geo State =

Casetype Begins With

Case Disp Txt = AUTHORIZED, CANCELLED, EXPIRED, PENDING, REJECTED, VOID, WITHDRAWN

Mer Twp Rng =

Section =

Mtrs = 14 0140N 0020E 010, 14 0140N 0020E 011, 14 0140N 0020E 013, 14 0140N 0020E 014, 14 0140N 0020E 015, 14 0140N 0020E 022, 14 0140N 0020E 023, 14 0140N 0020E 024, 14 0140N 0020E 999

Commodity =

Commodity Txt =

Pending Org =

Pend Org Decode =

Total Rows Returned: 0

